

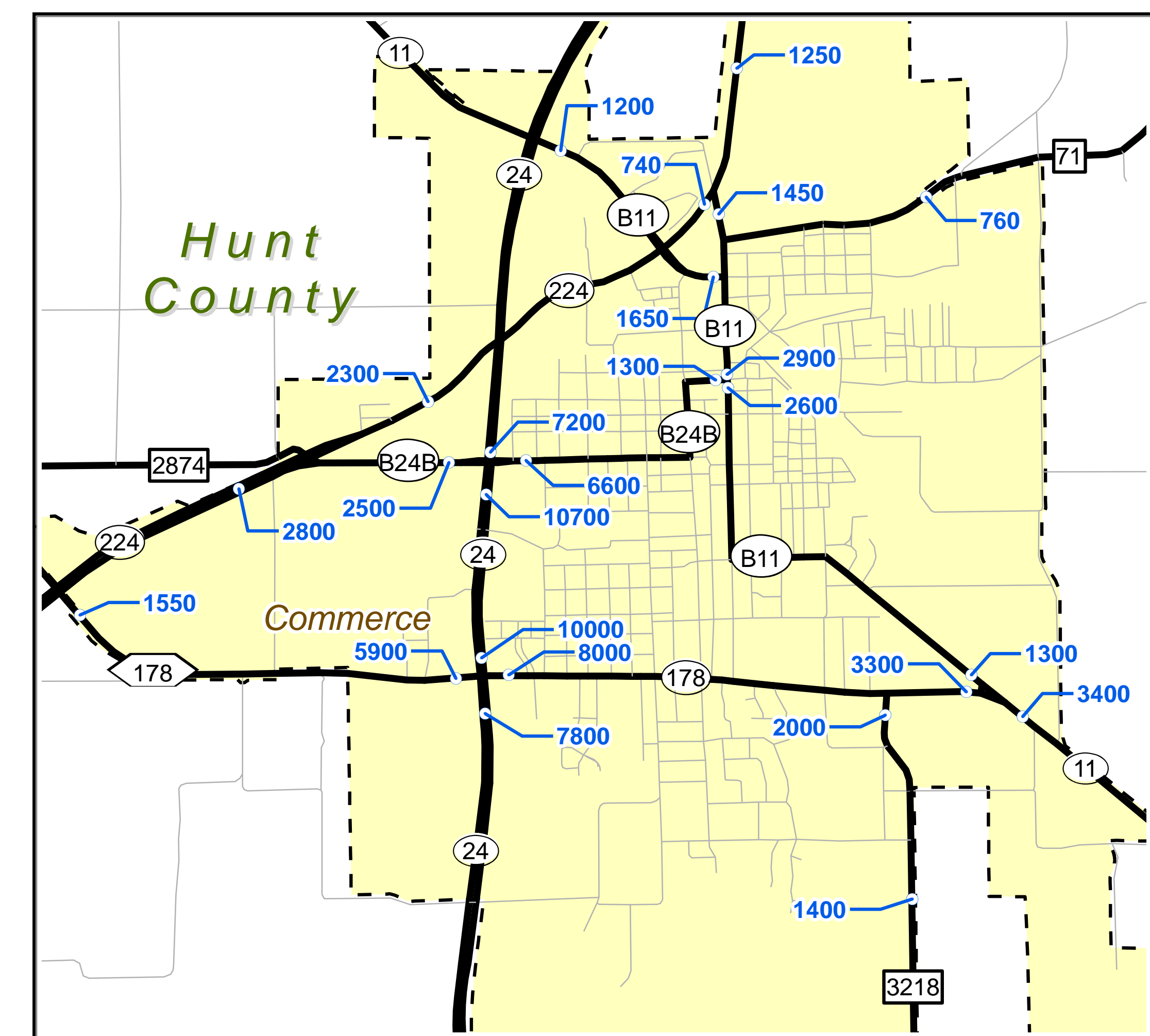
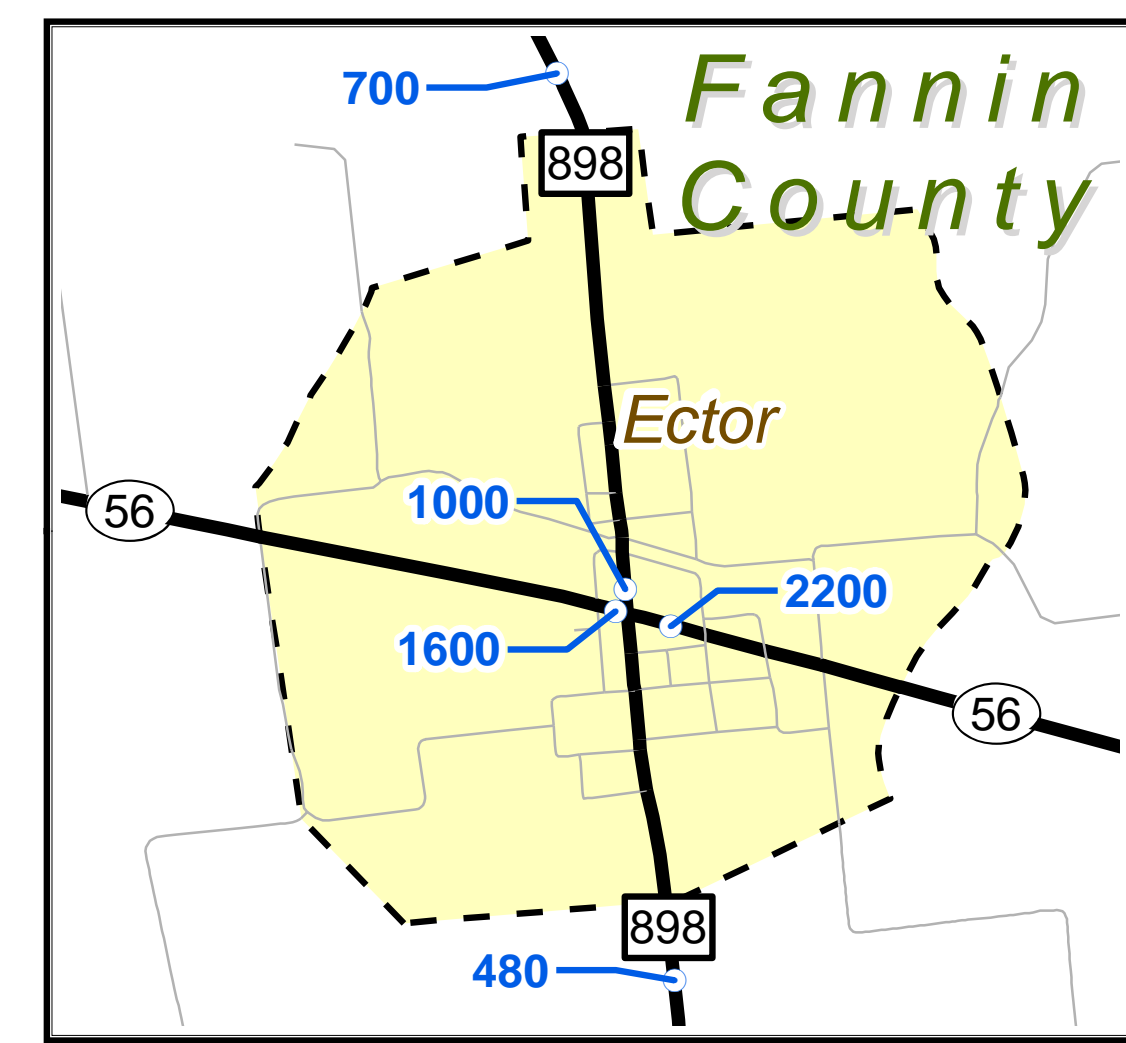
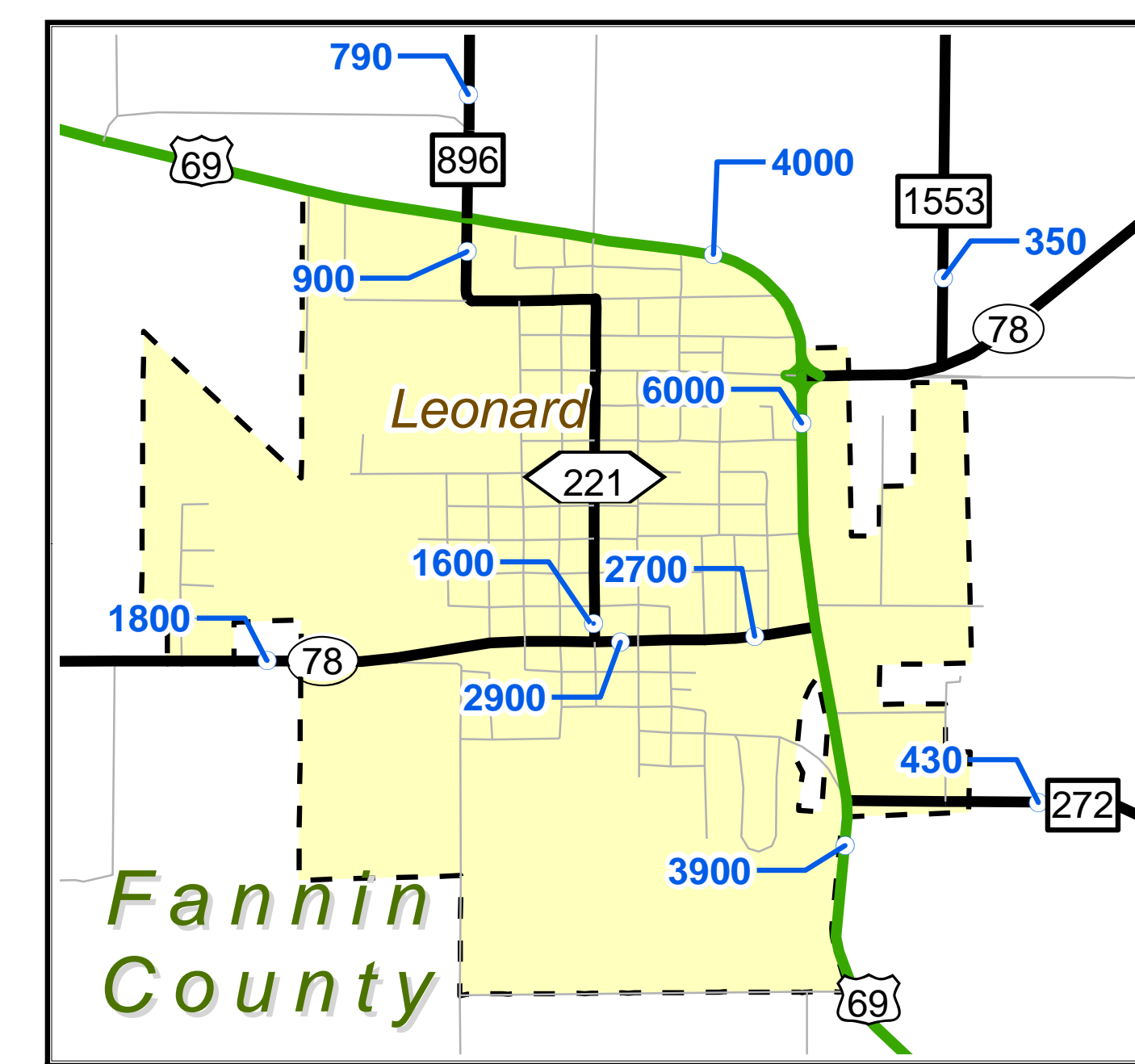
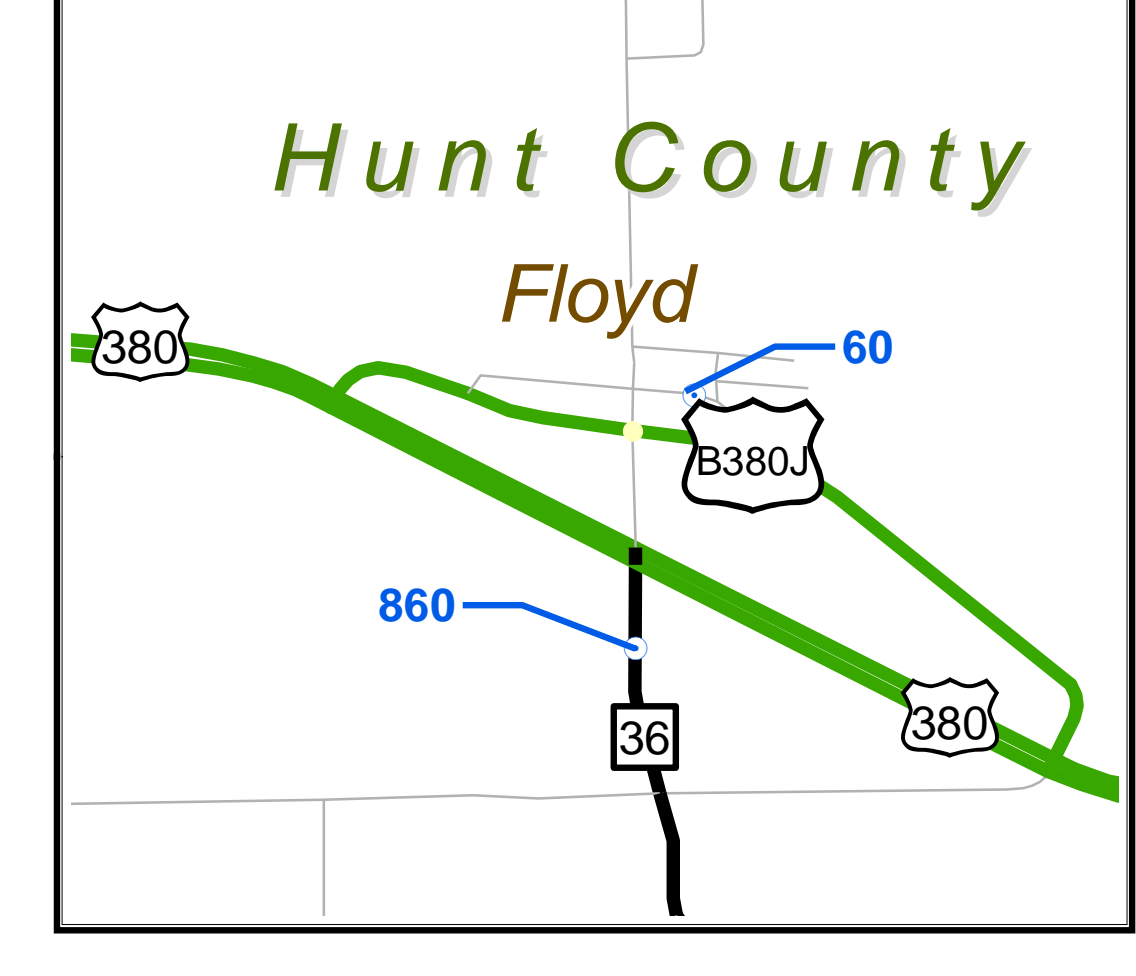
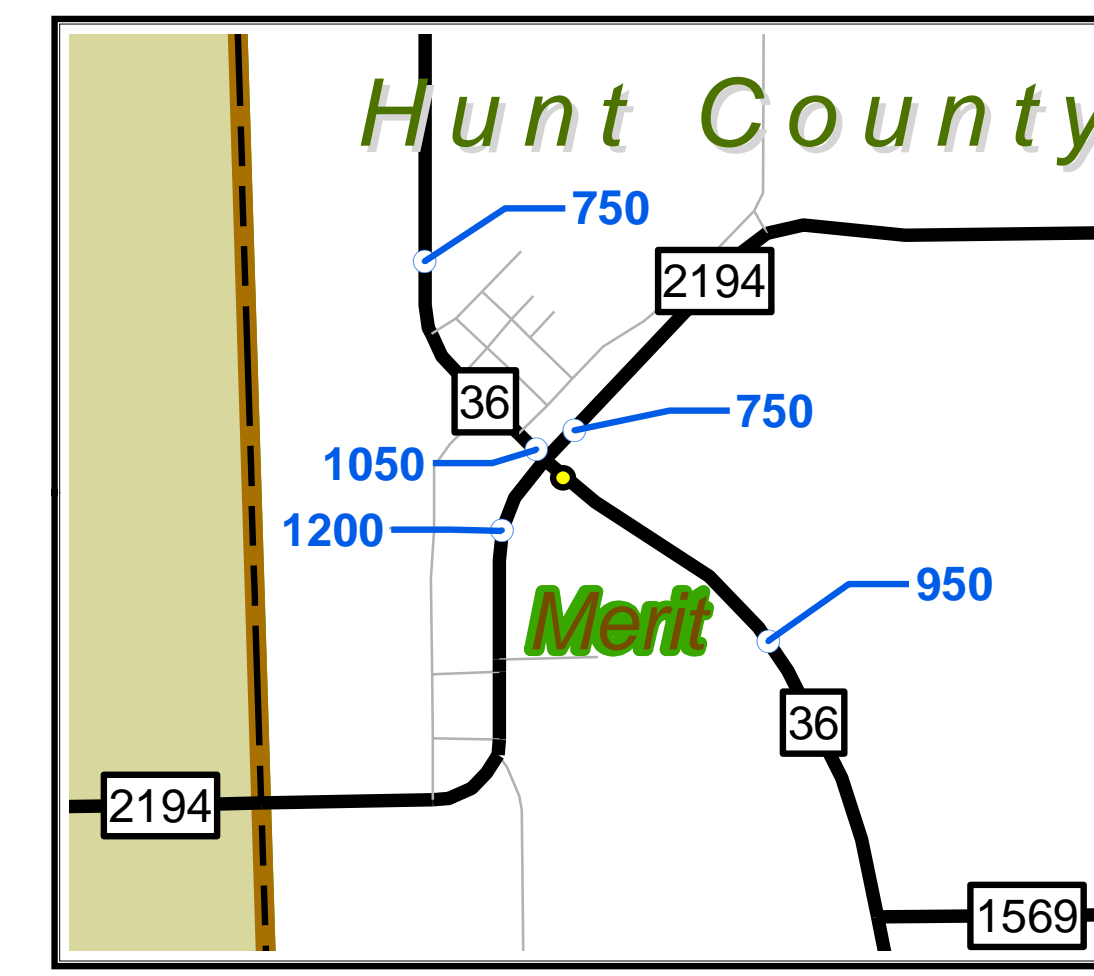
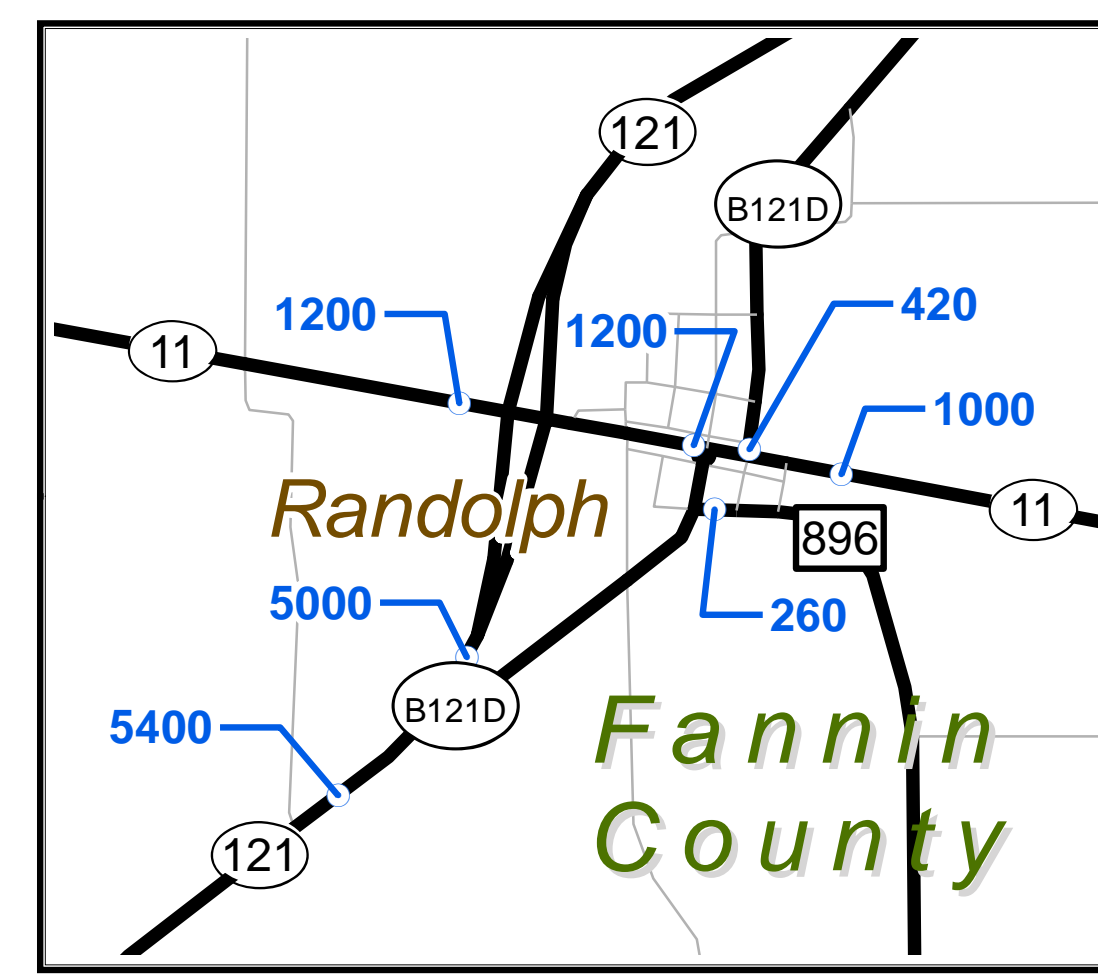
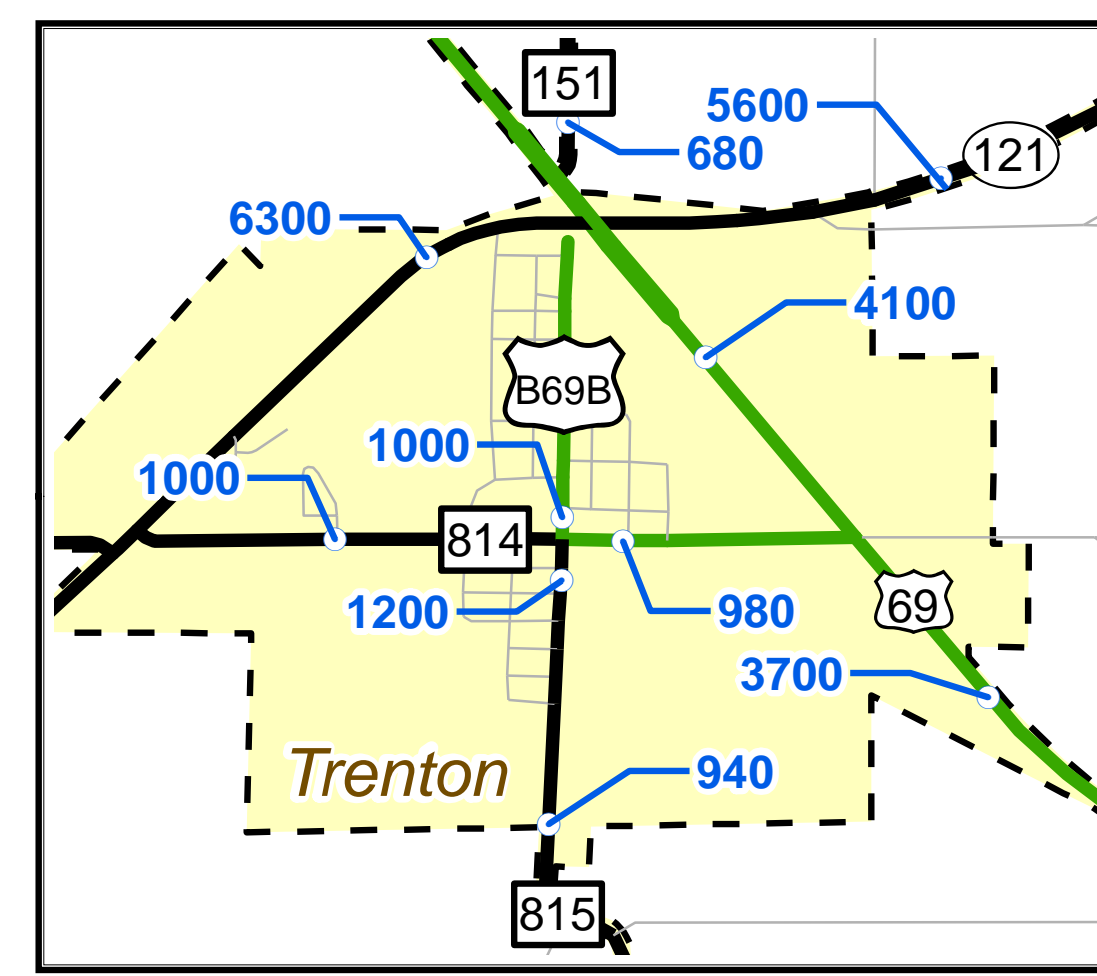
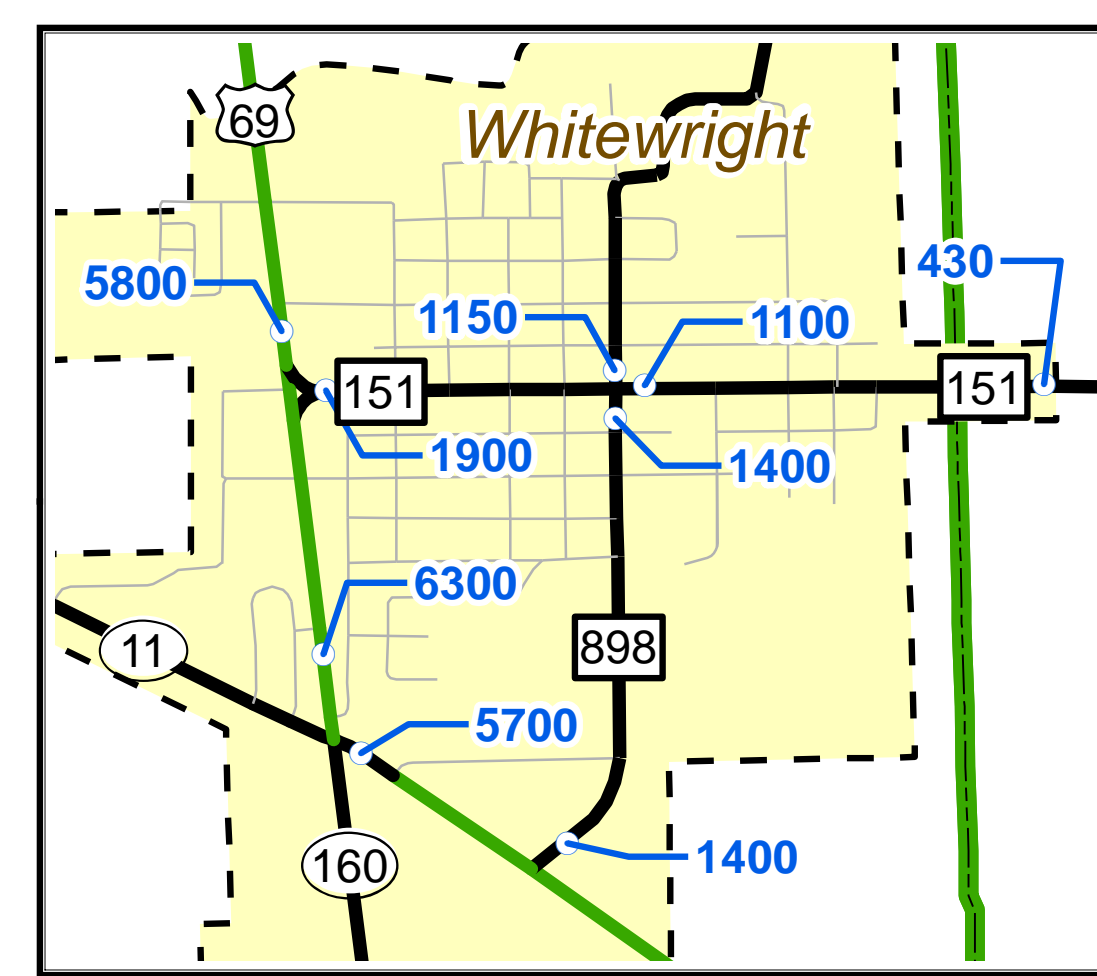
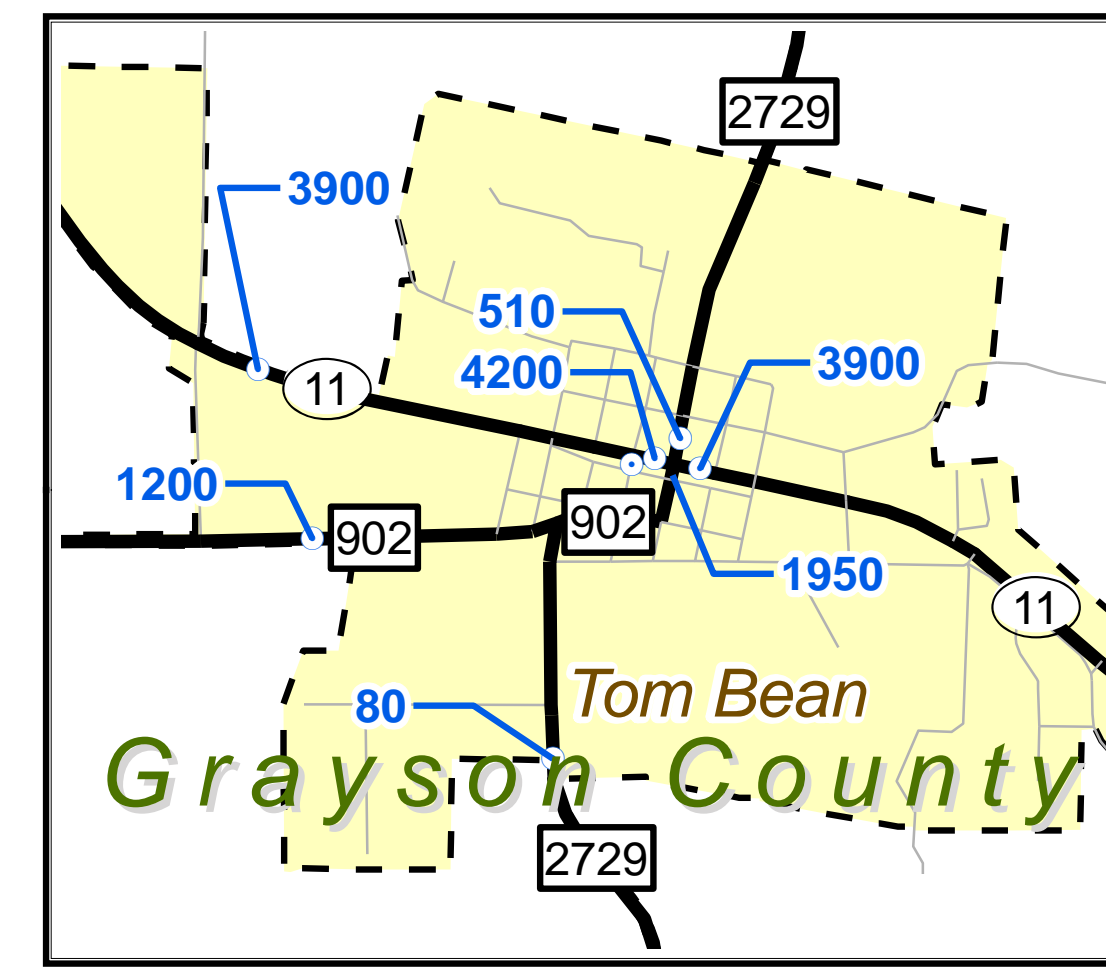
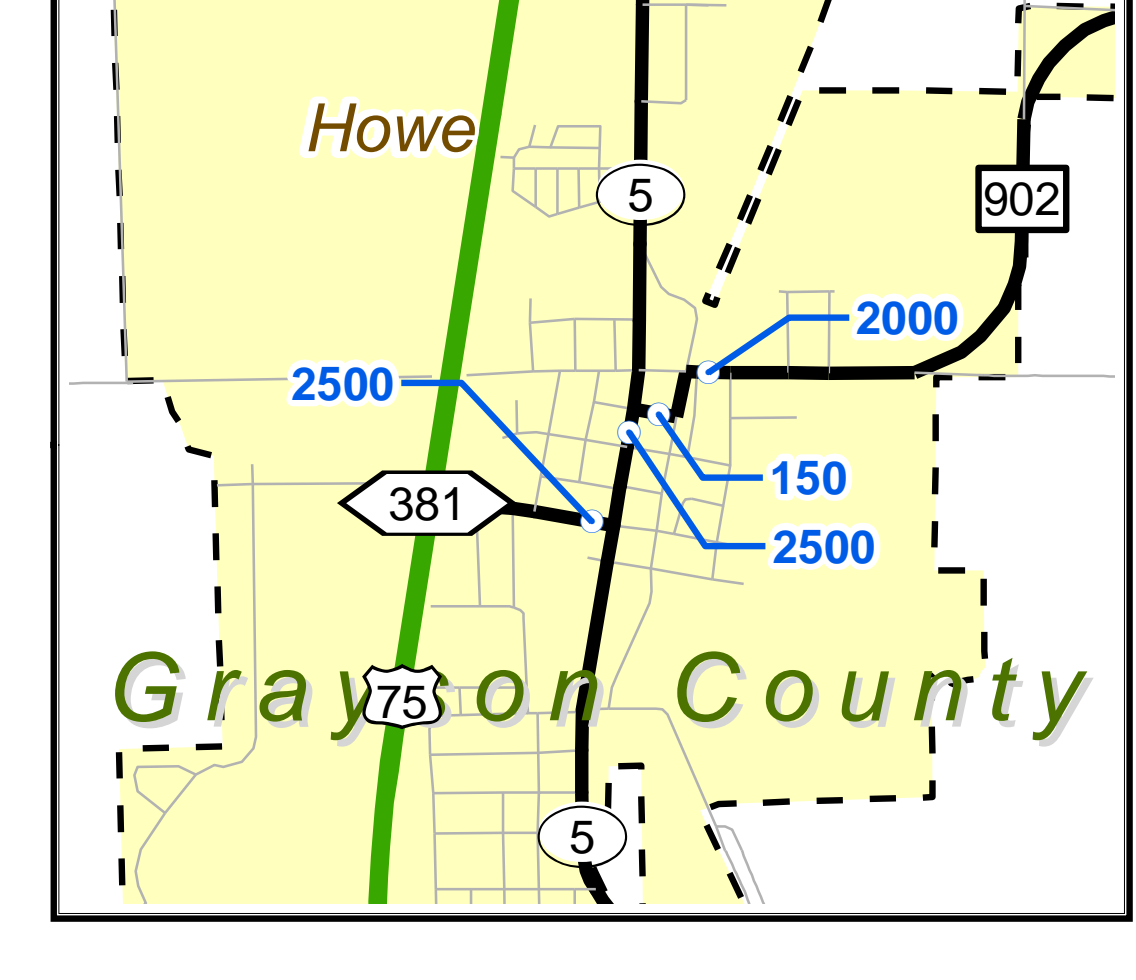
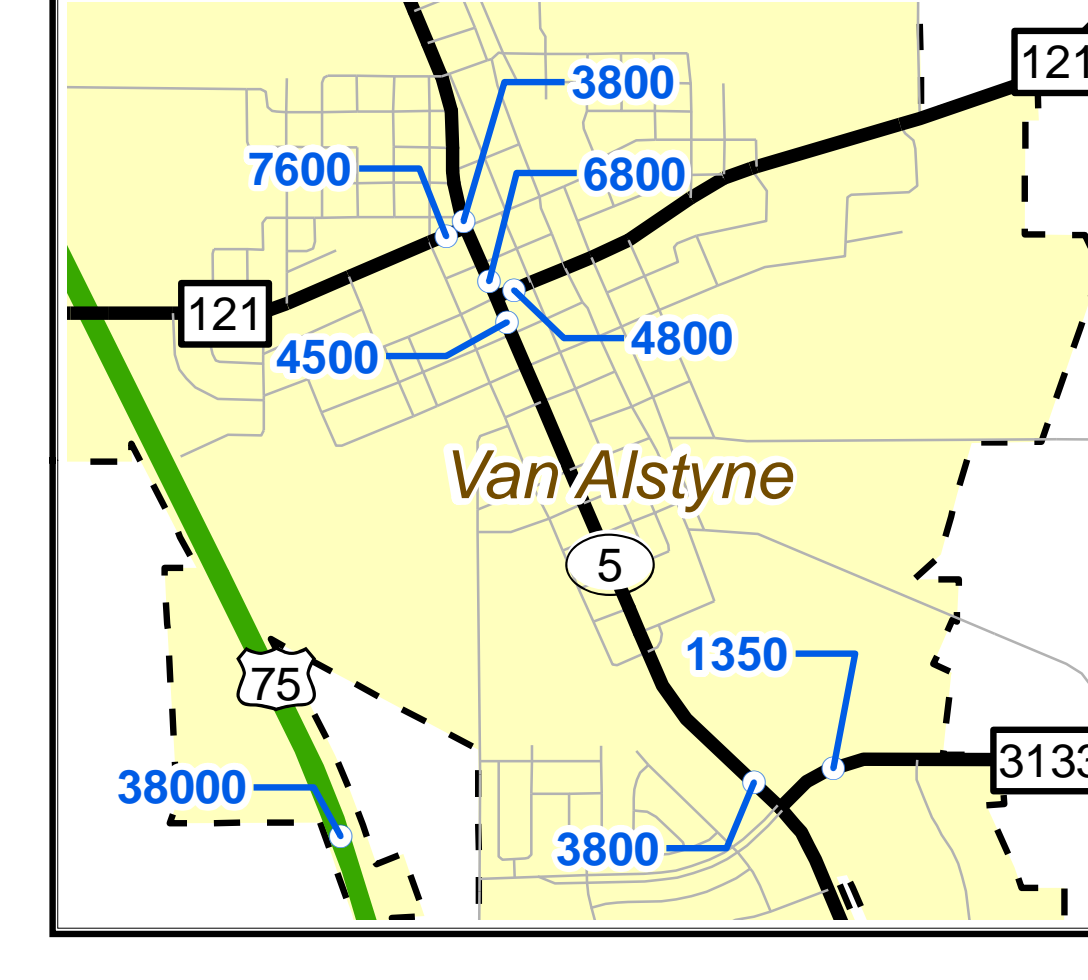
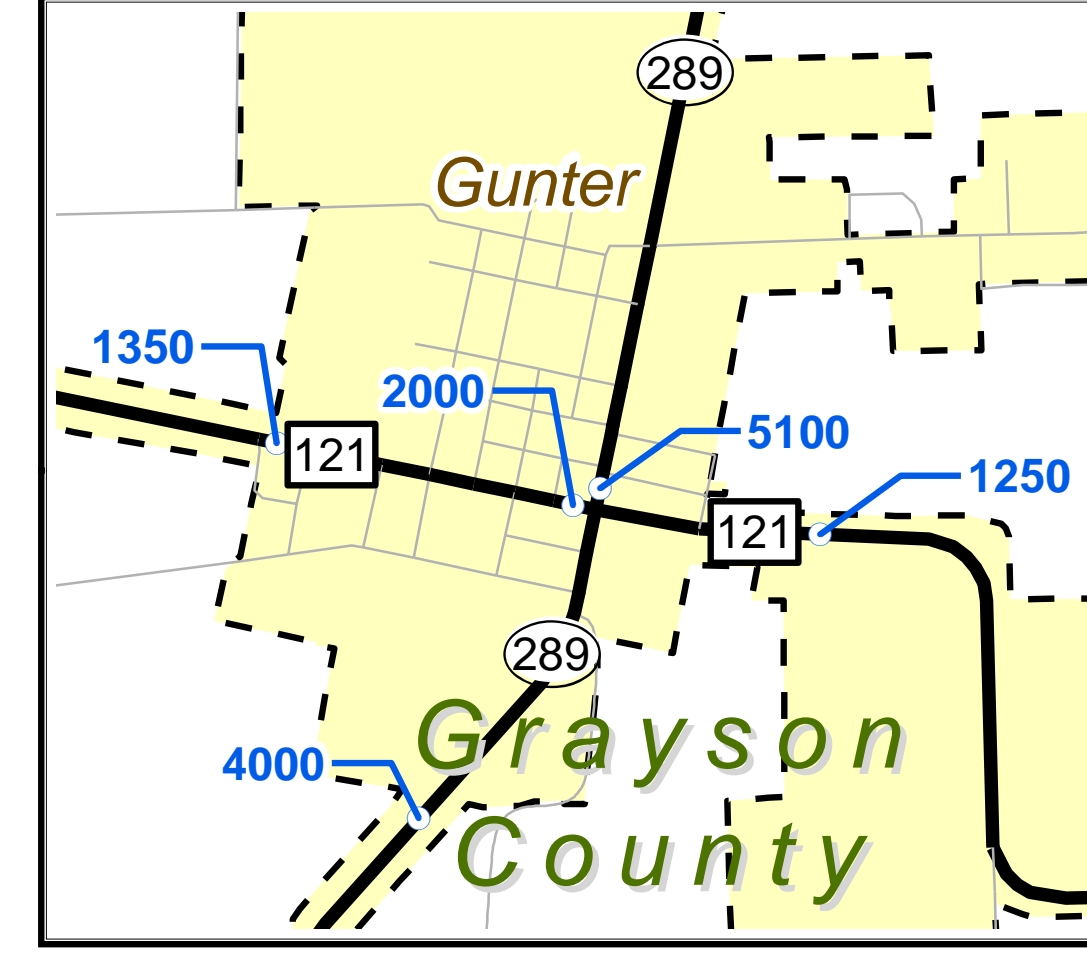
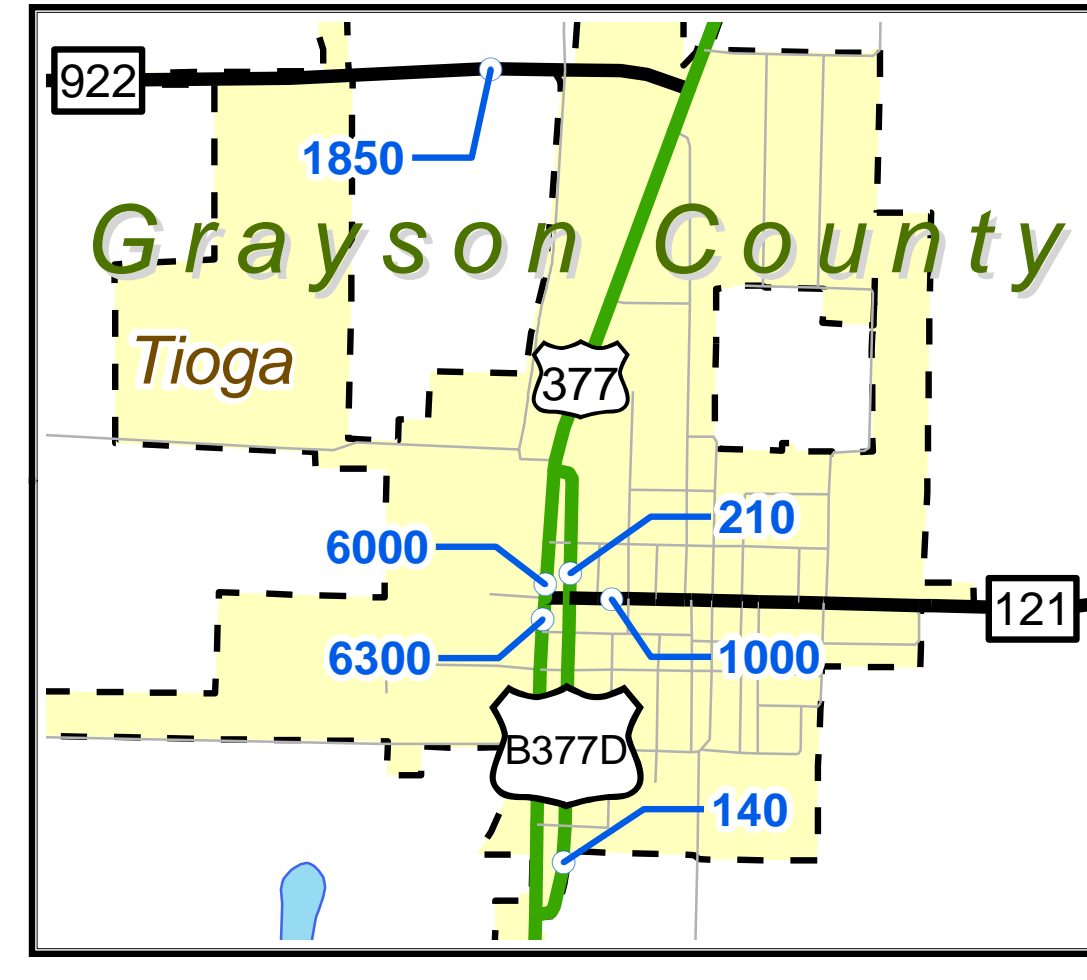
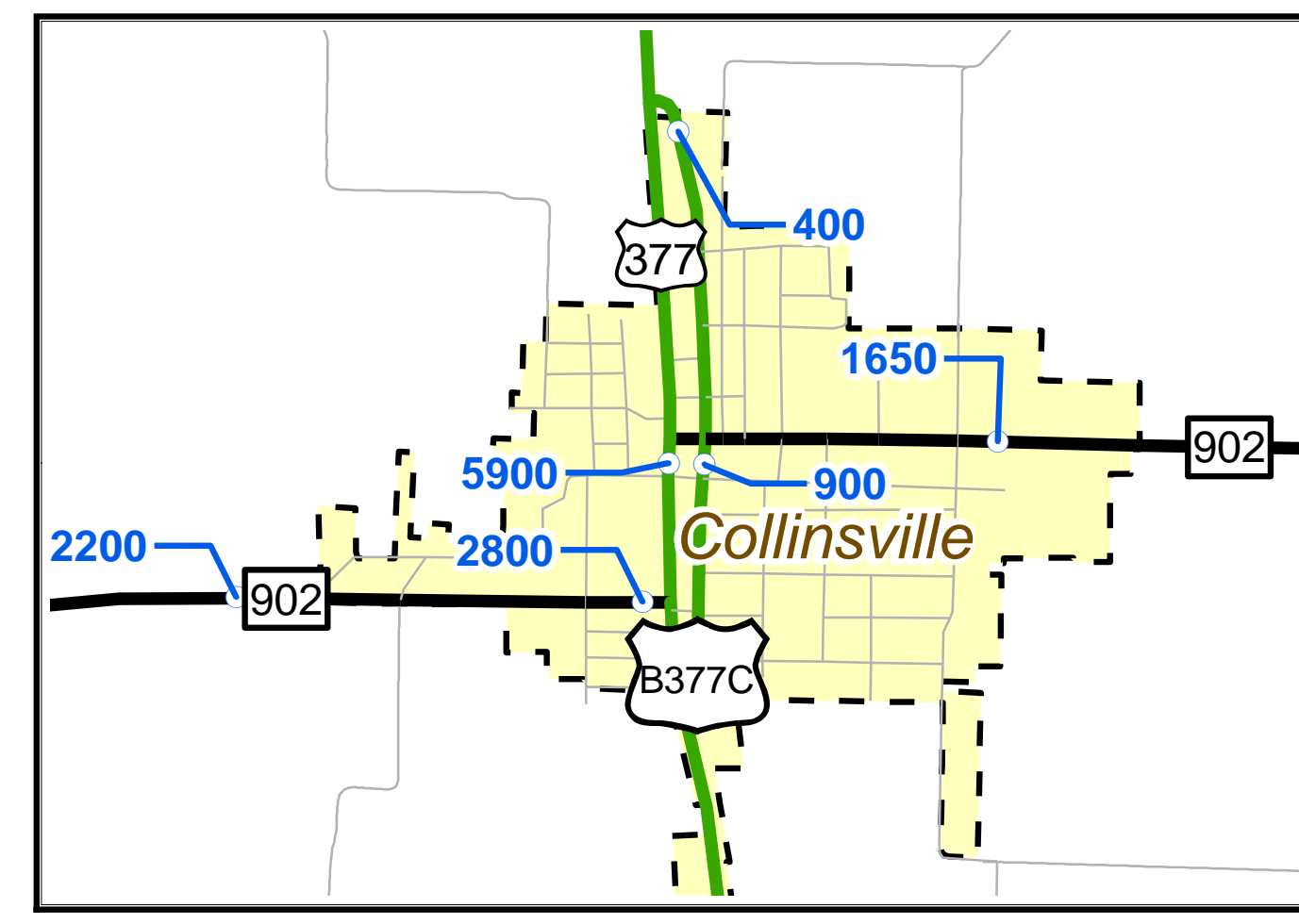
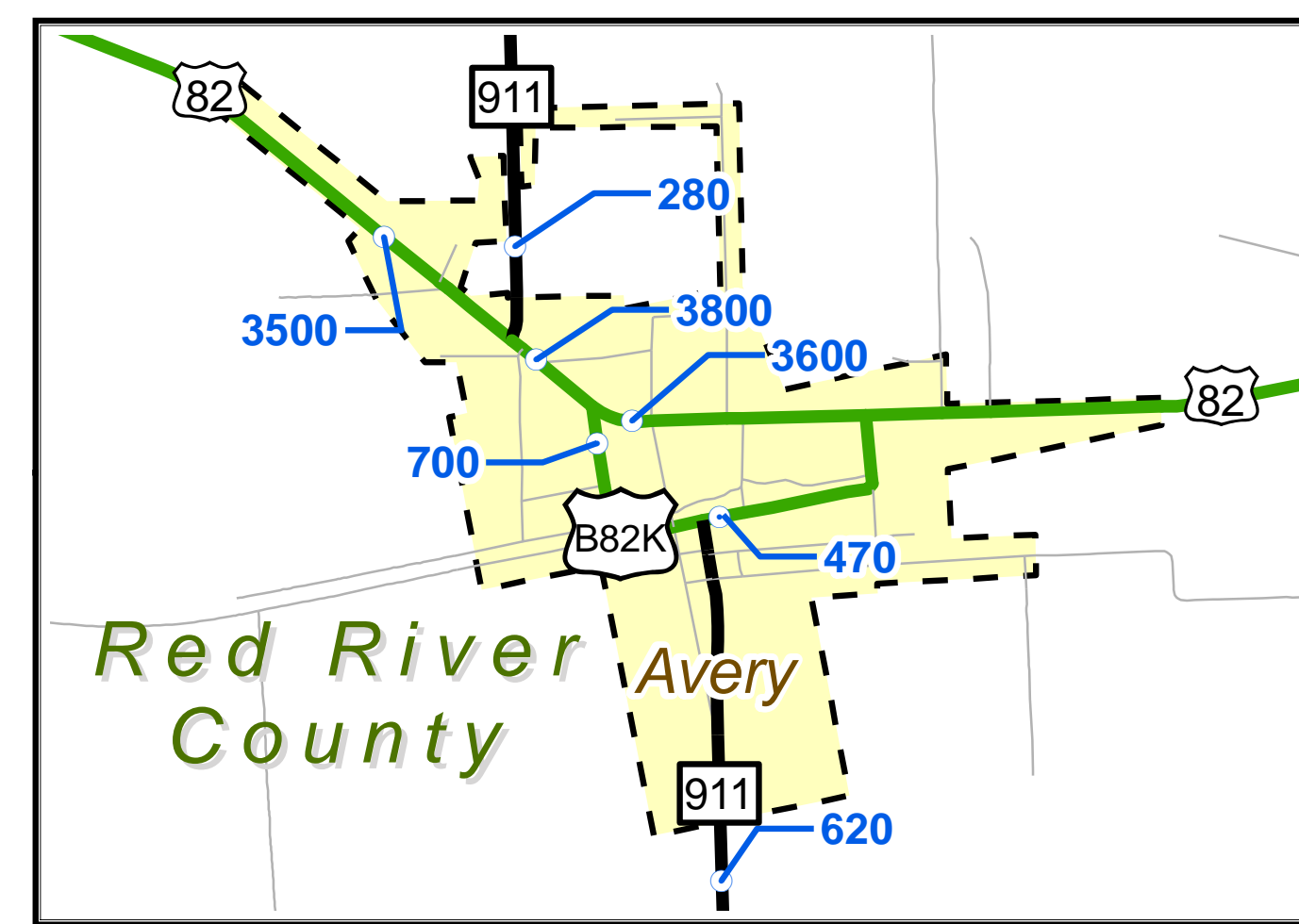
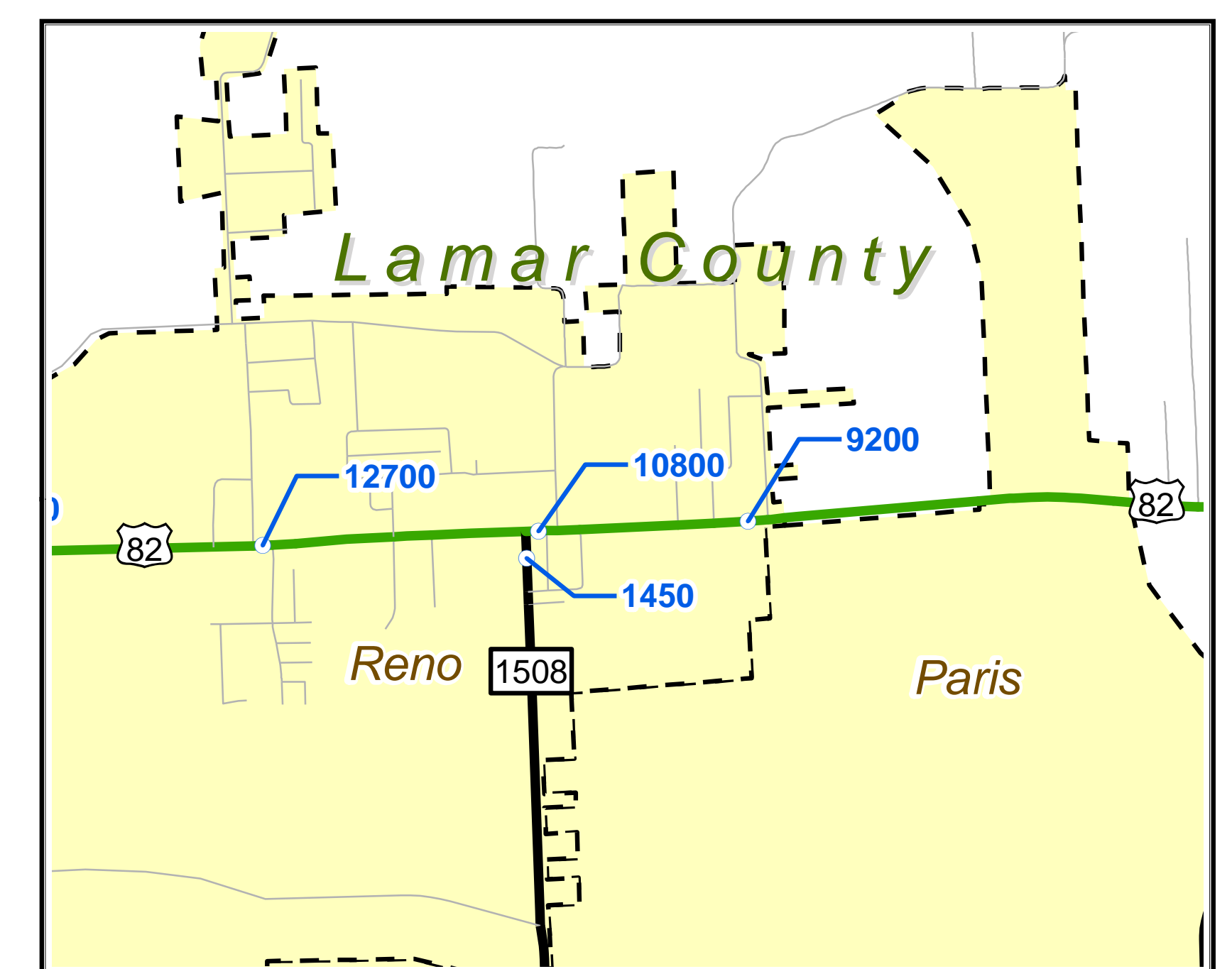
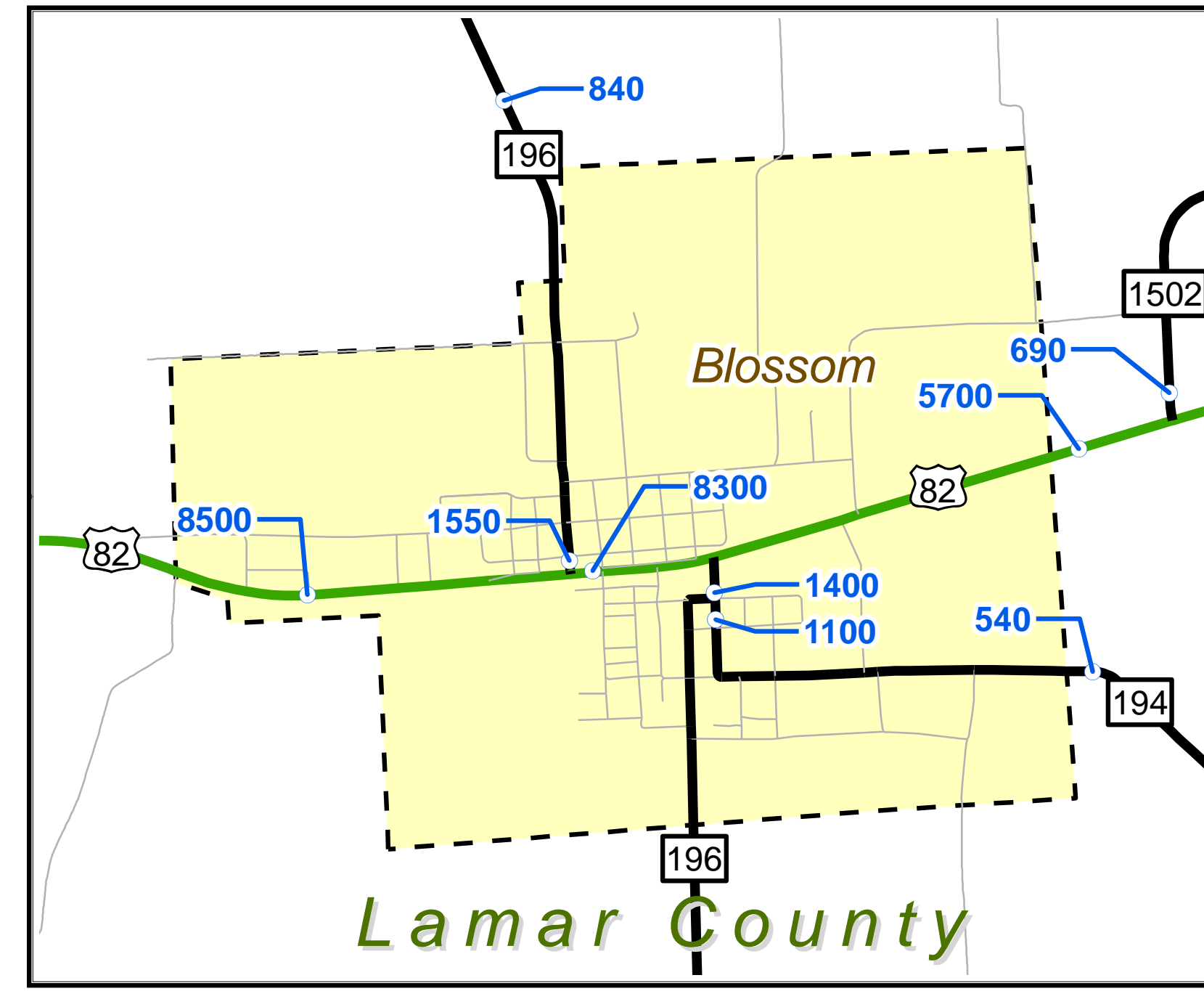
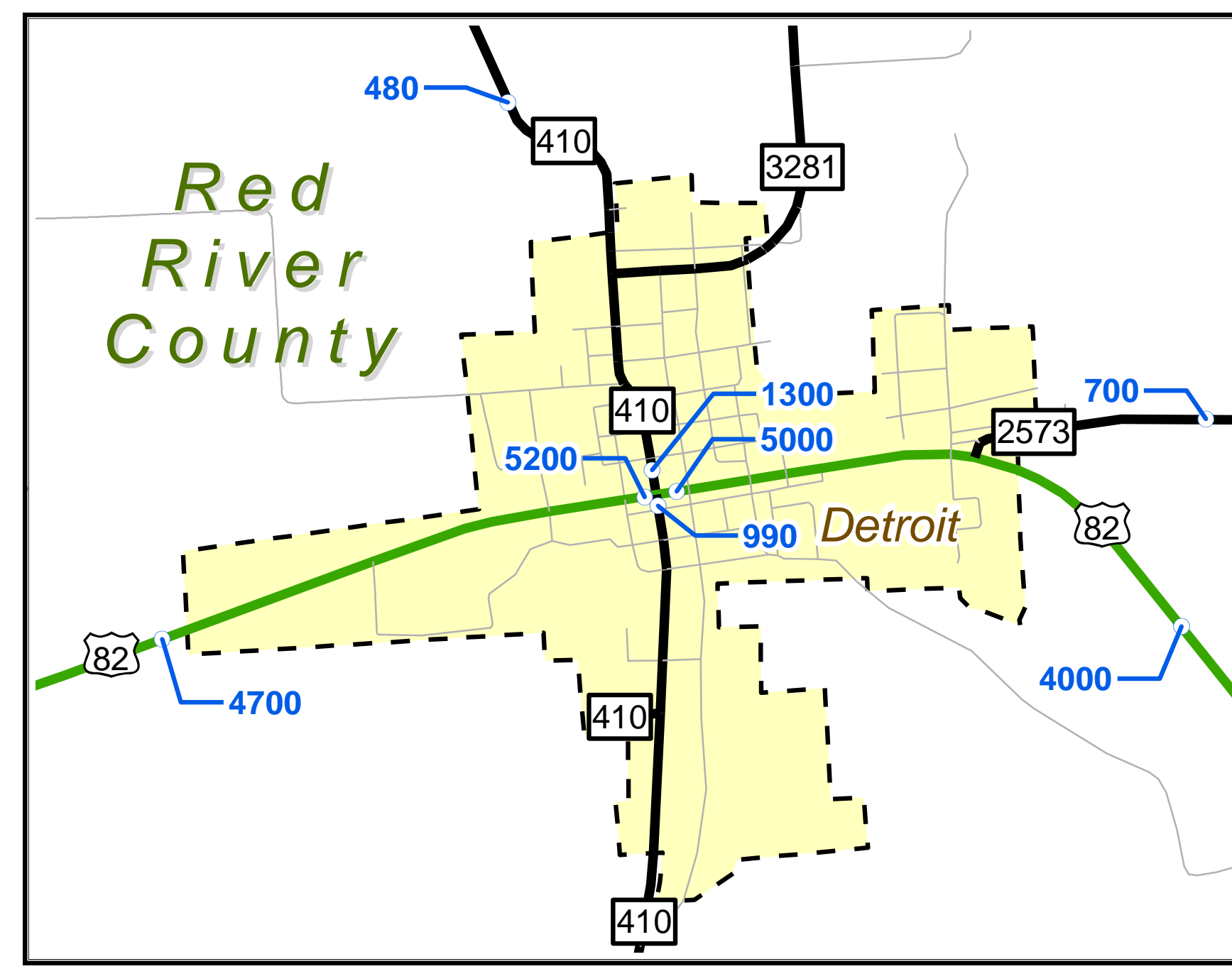
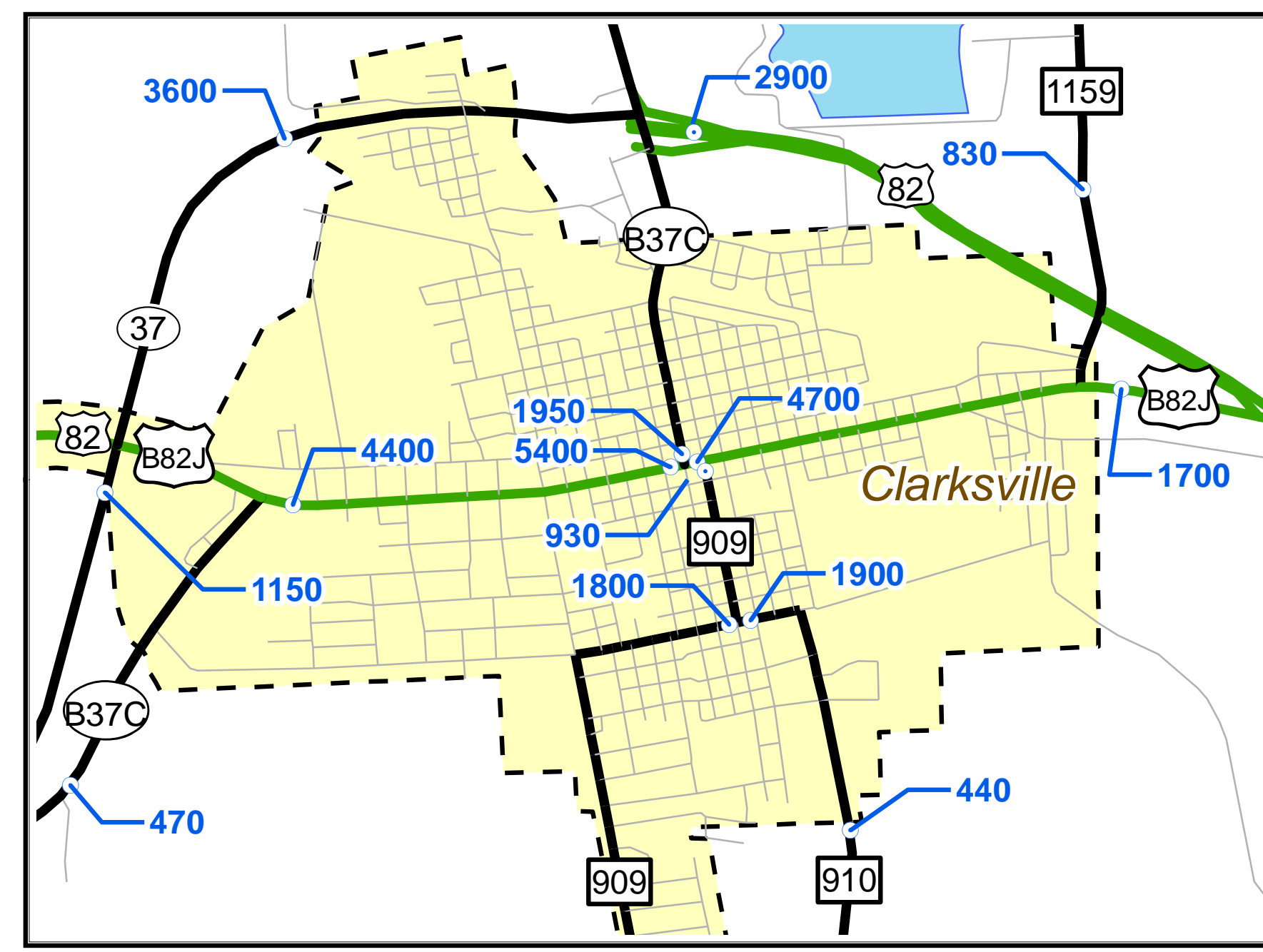
- Annual Stations
- Highways**
- all other values —
- Route Prefix**
- BF —
- BI —
- BS —
- BU —
- FM —
- FS —
- IH —
- PR —
- RE —
- RM —
- RR —
- RS —
- SH —
- SL —
- SS —
- UA —
- UP —
- US —
- RR — Cities
- RS — County
- District

COPYRIGHT 2012 by the Texas Department of Transportation.
All rights reserved.
NOTICE: This map has been prepared for use within the Texas Department of Transportation. Accuracy is limited to the validity of availability data.

2011 PARIS DISTRICT TRAFFIC MAP

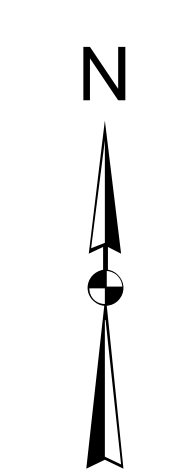
PREPARED BY THE
Texas Department of Transportation
Transportation Planning and Programming Division
IN COOPERATION WITH THE
U.S. Department of Transportation





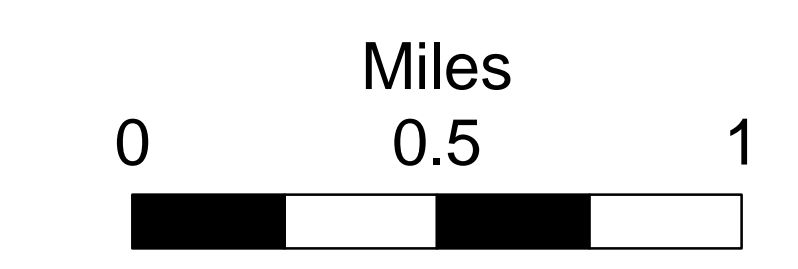
Annual Stations	FS	SH	Cities
all other values	BH	SL	District
BF	PR	SS	County
BI	RE	UA	
BS	RM	UP	
BU	RR	US	
FM	RS	Water Bodies	

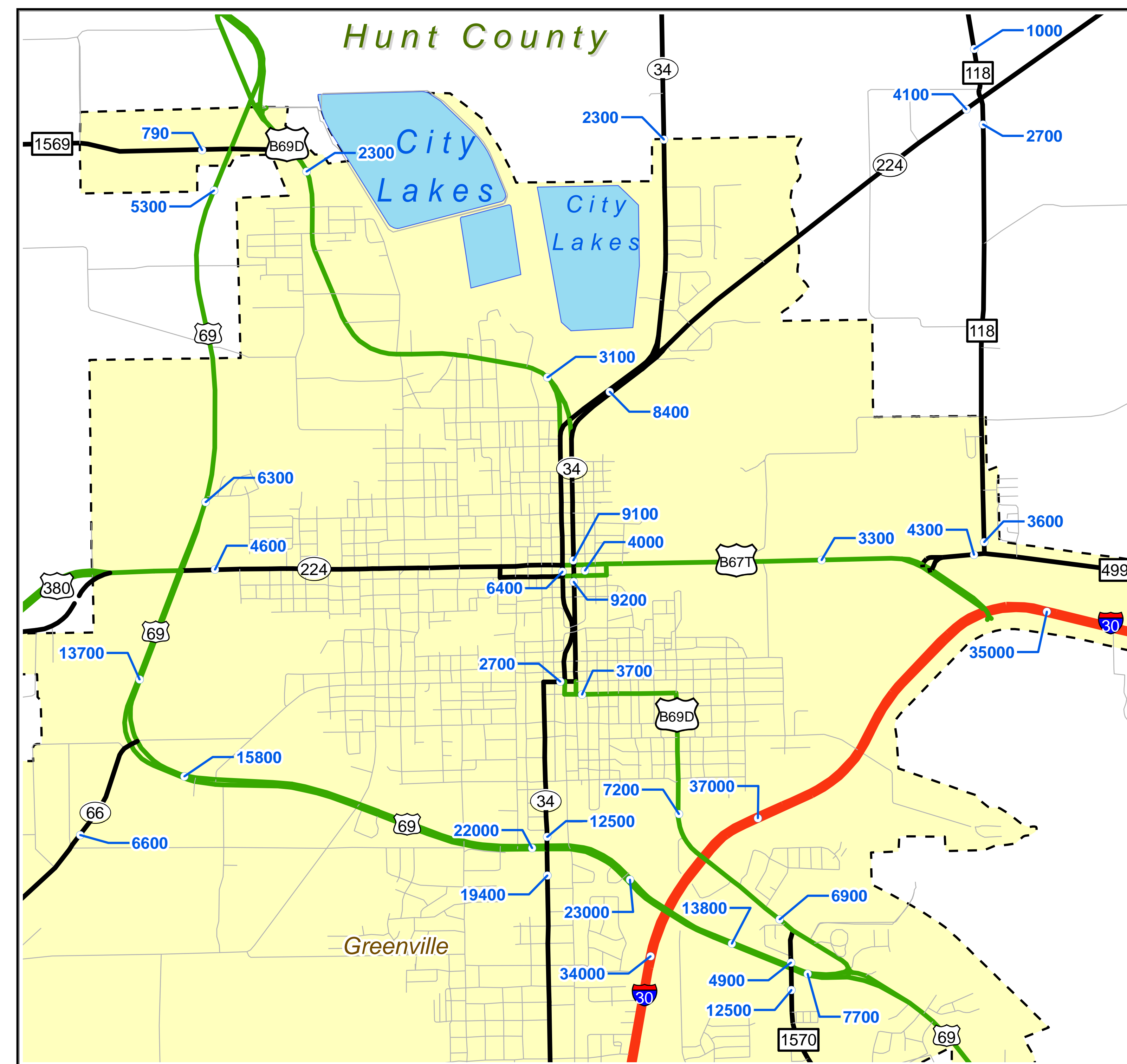
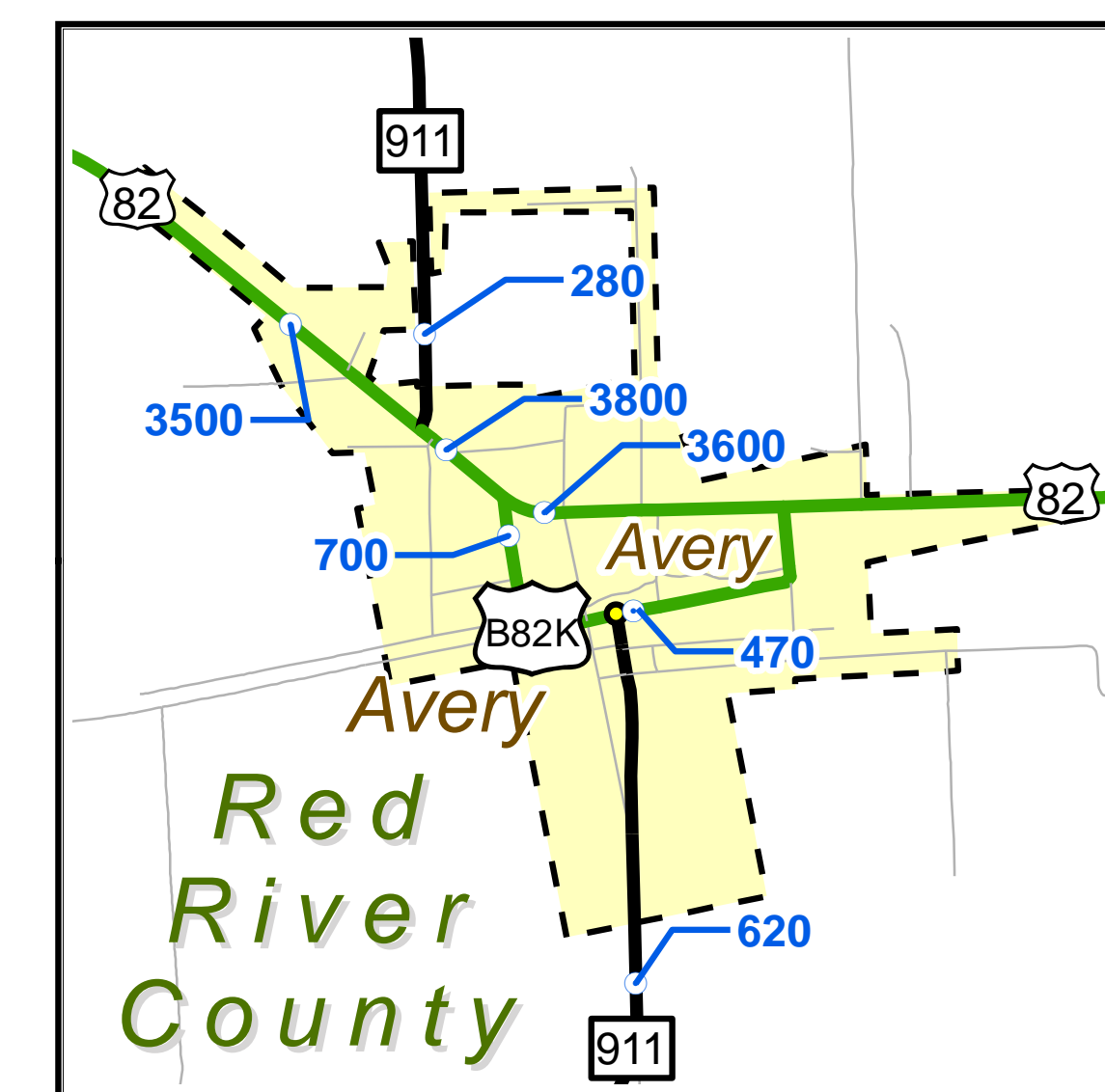
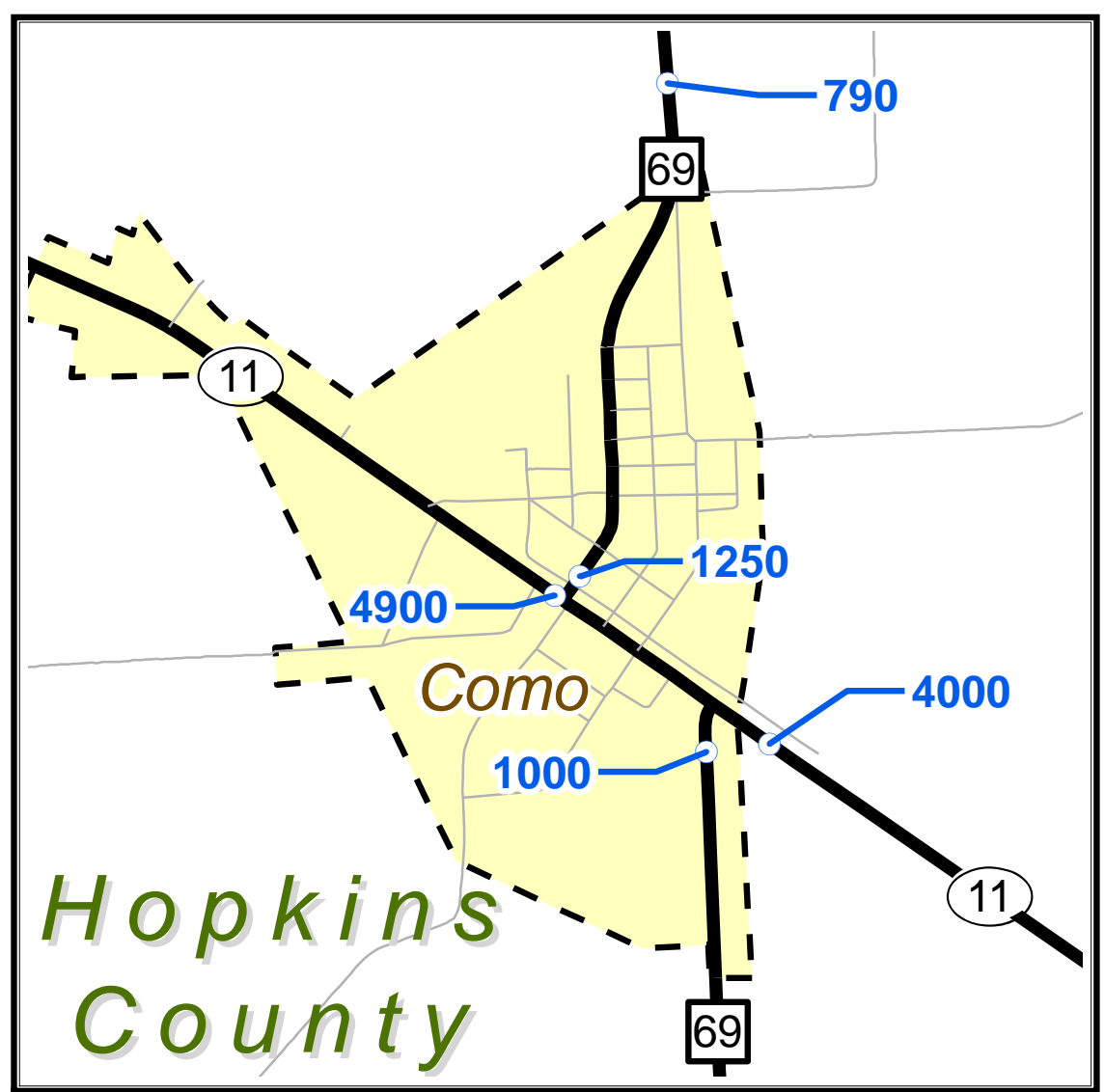
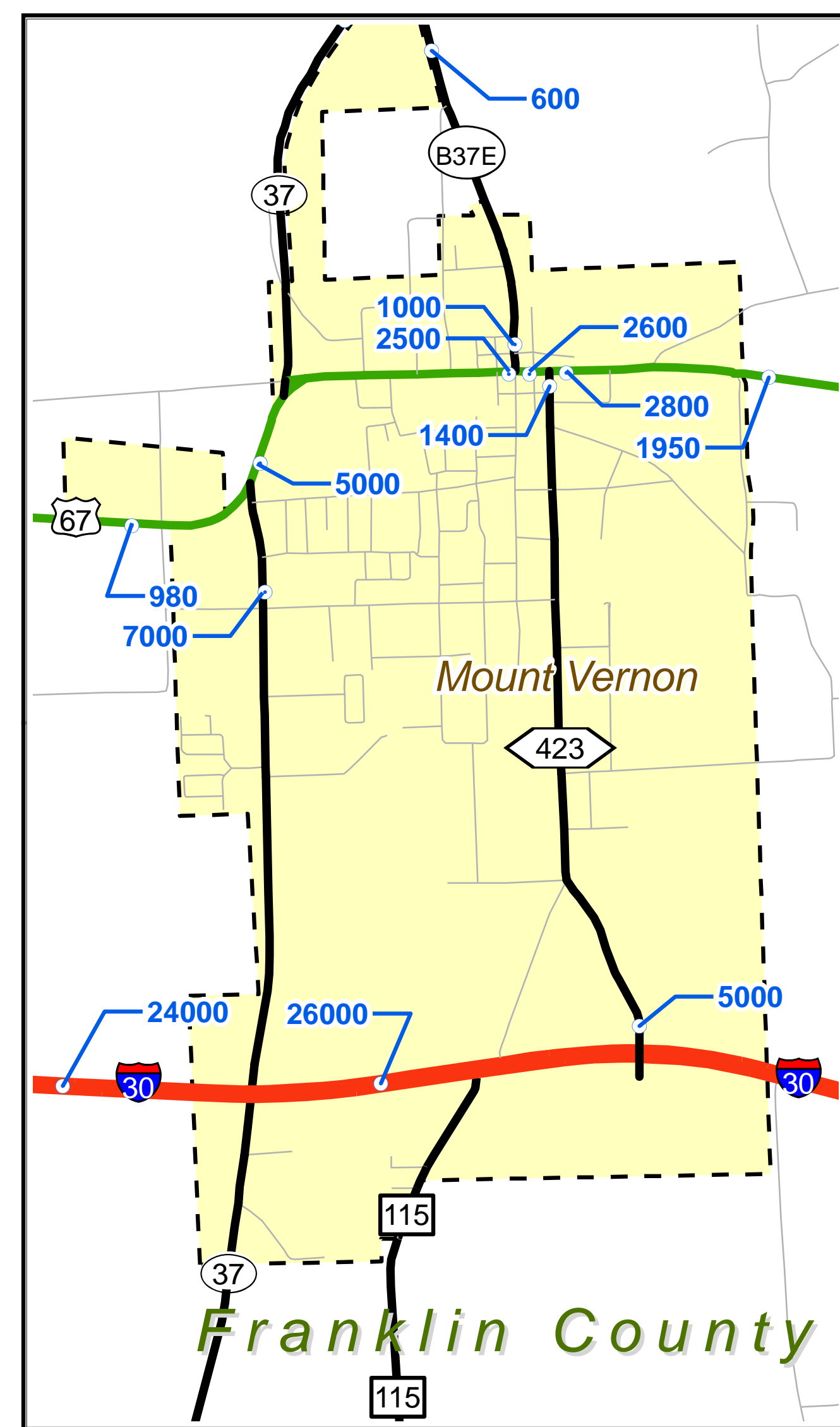
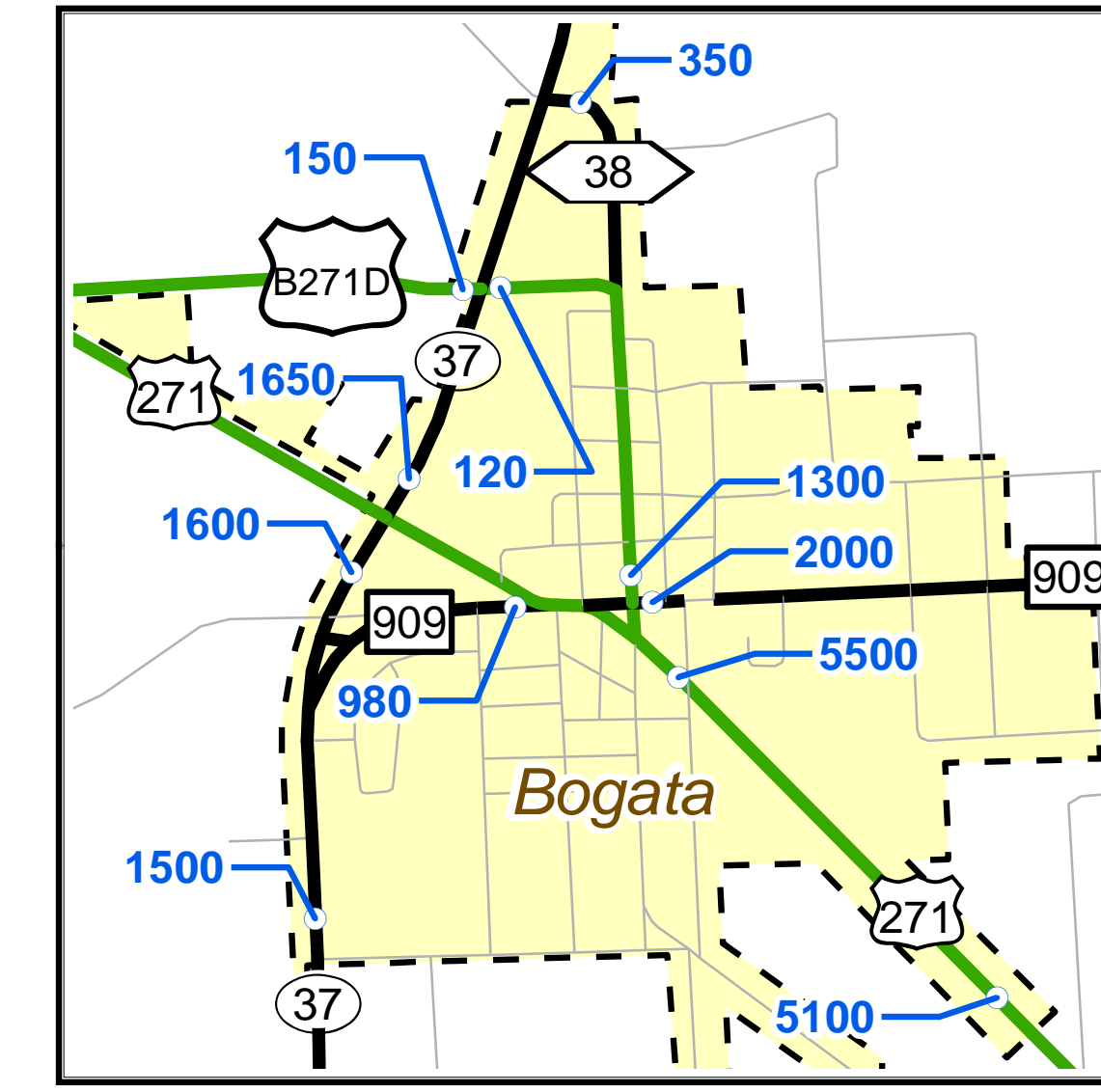
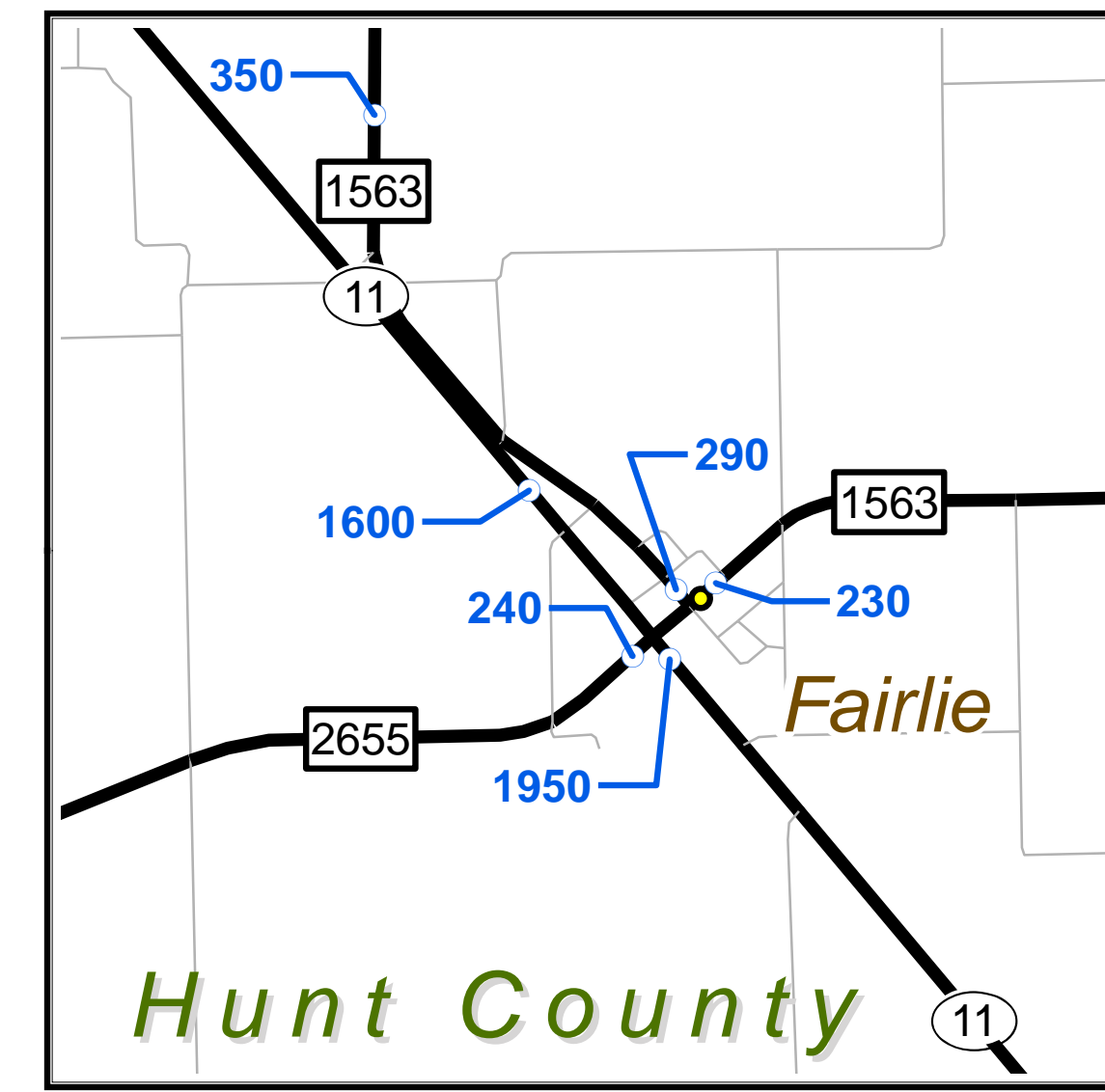
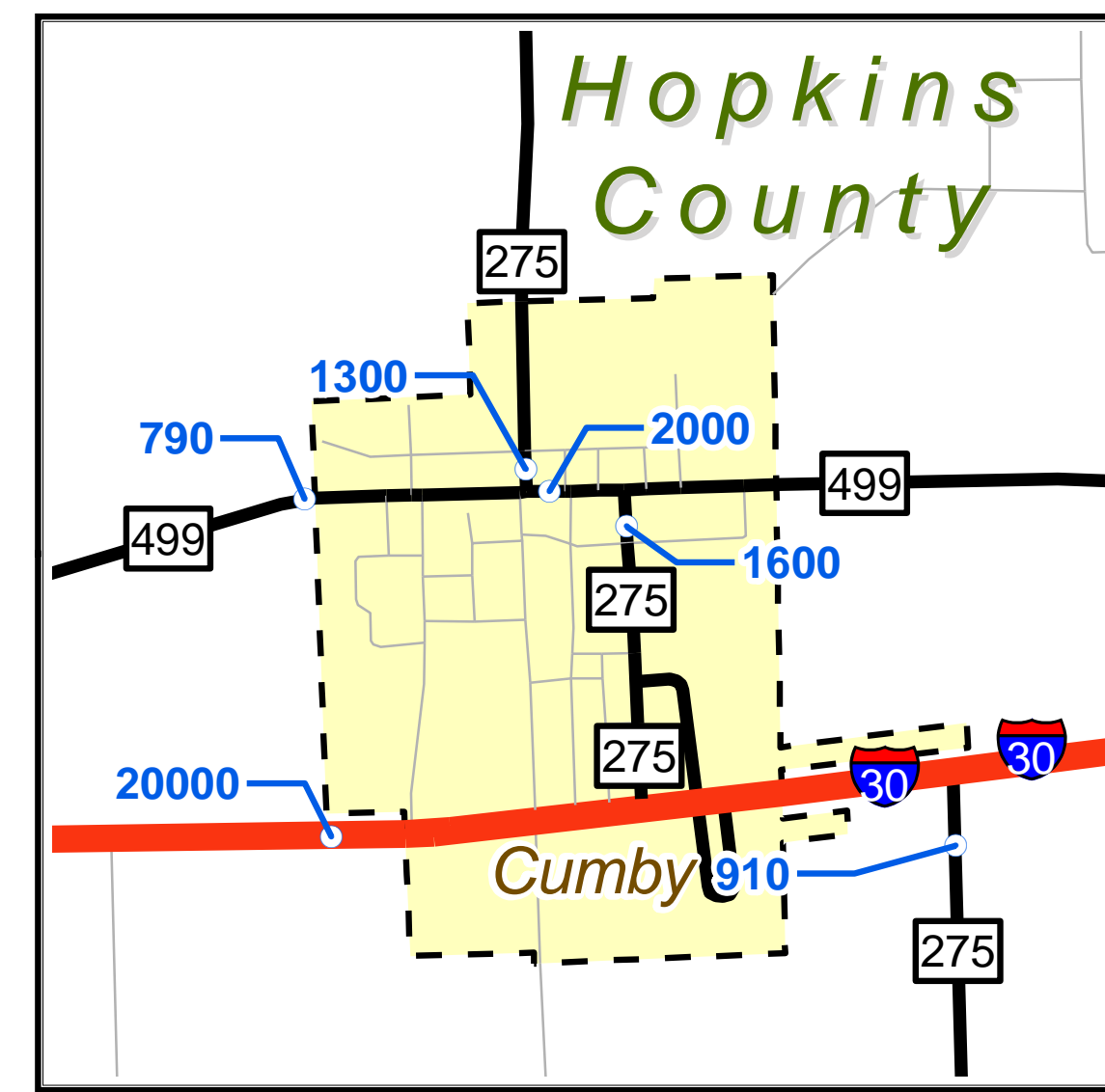
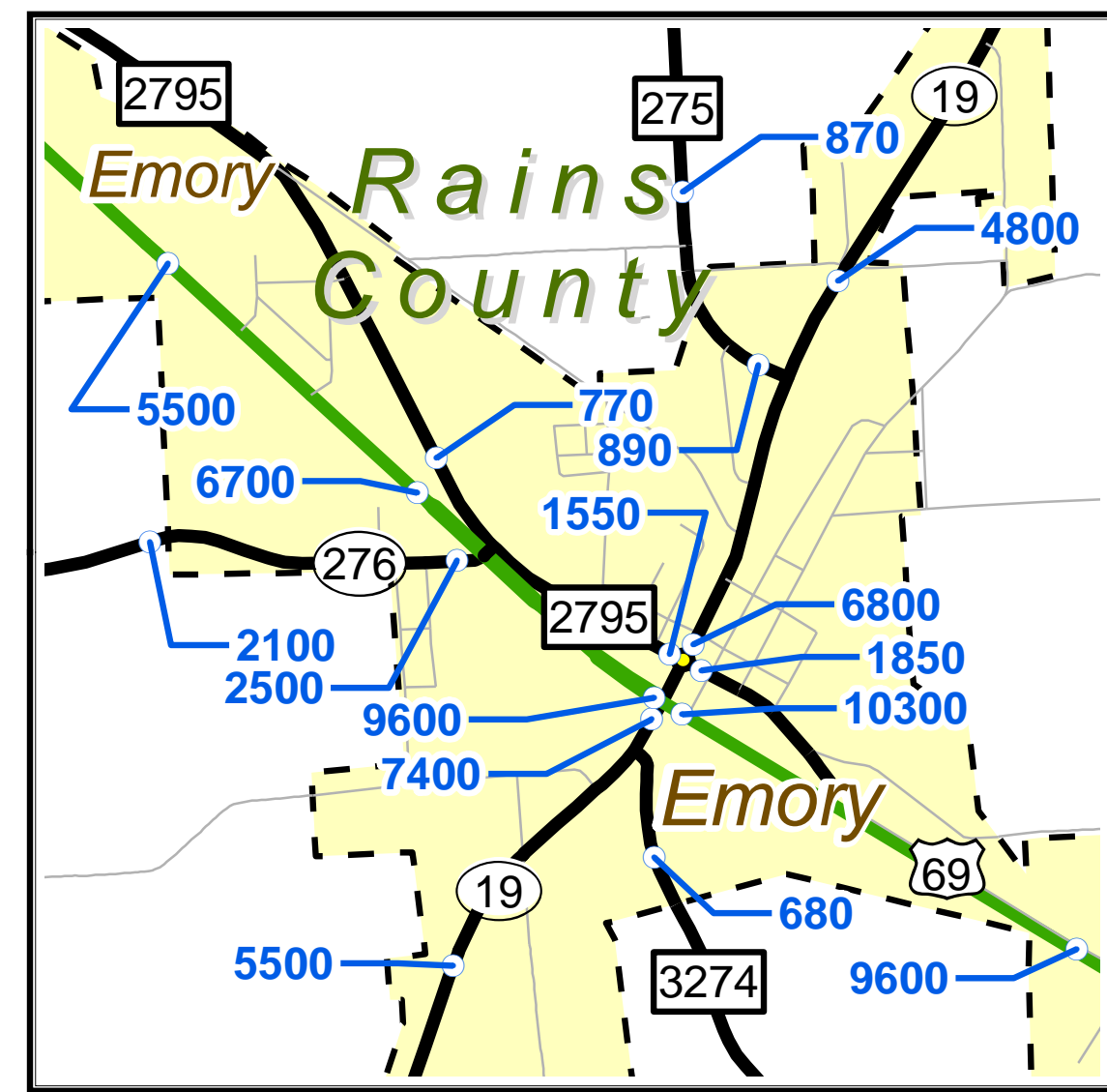
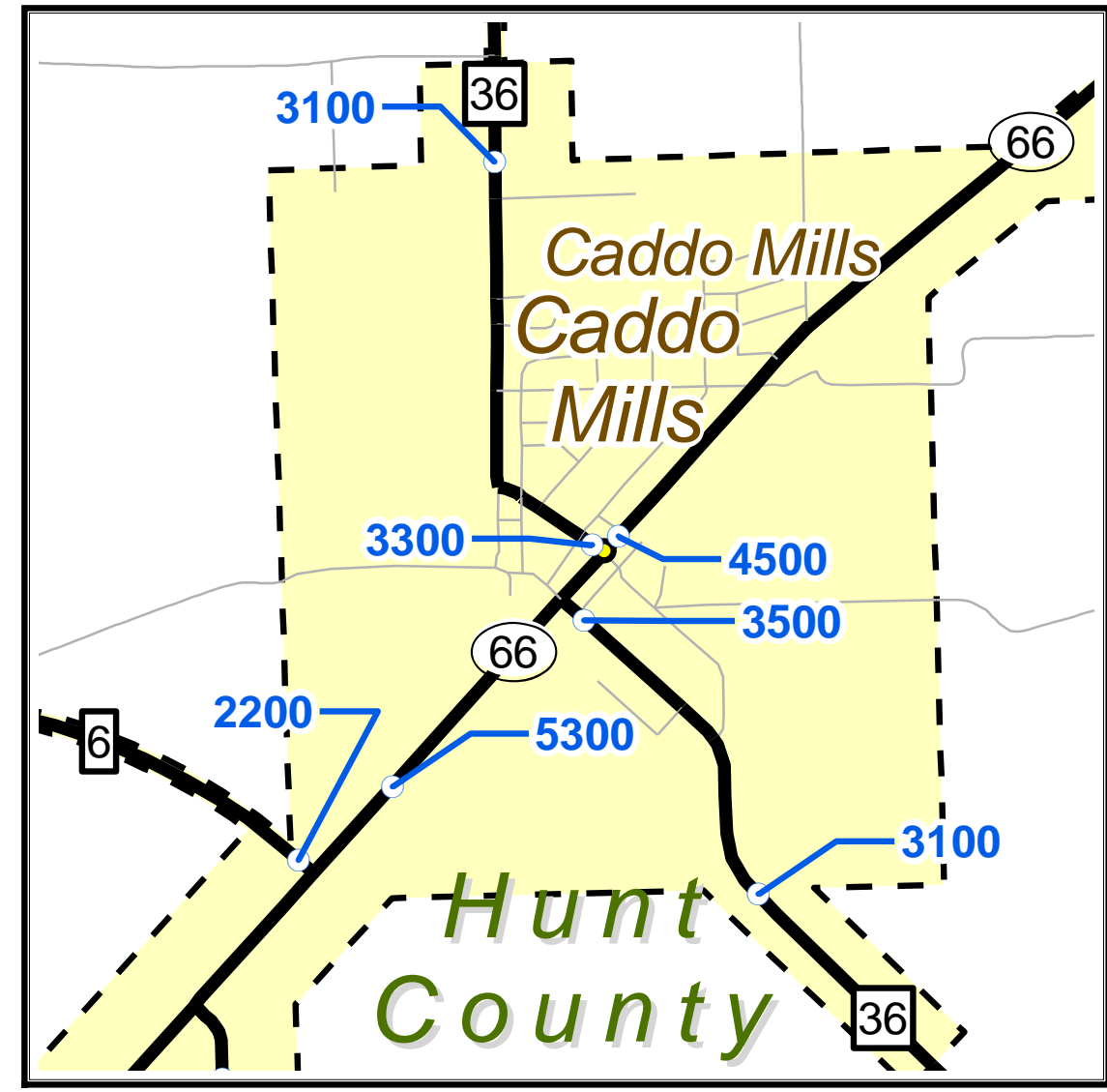
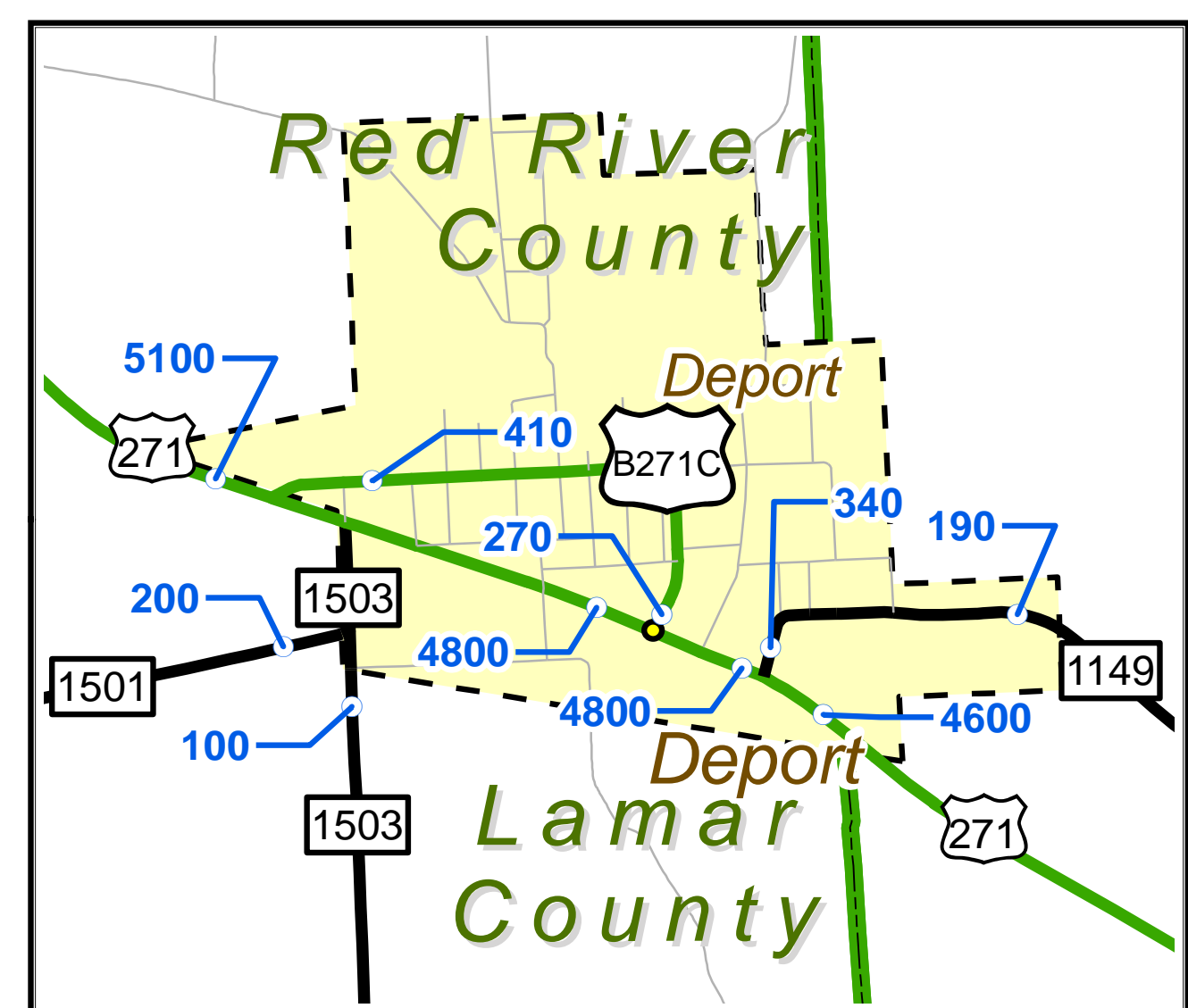
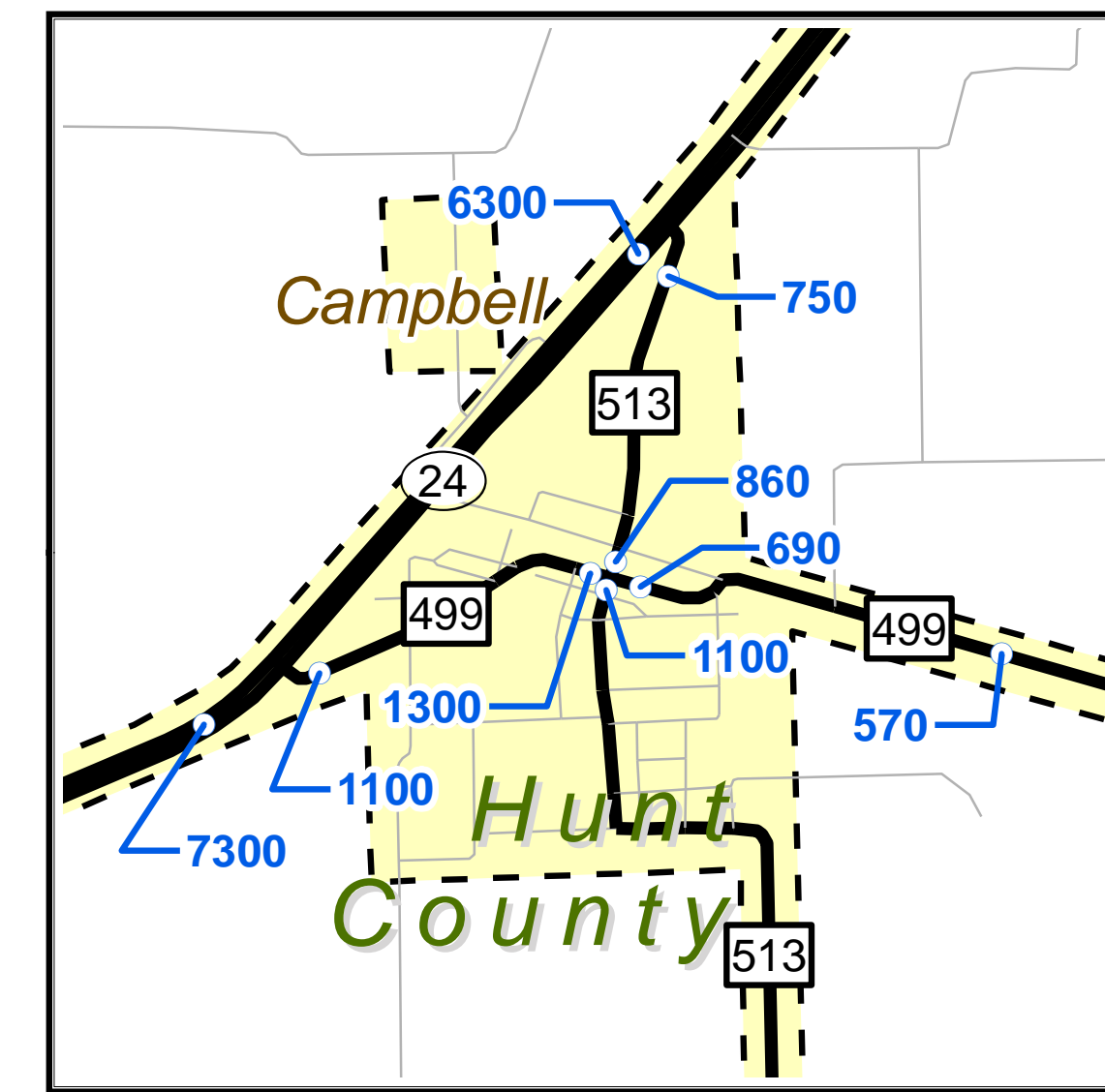
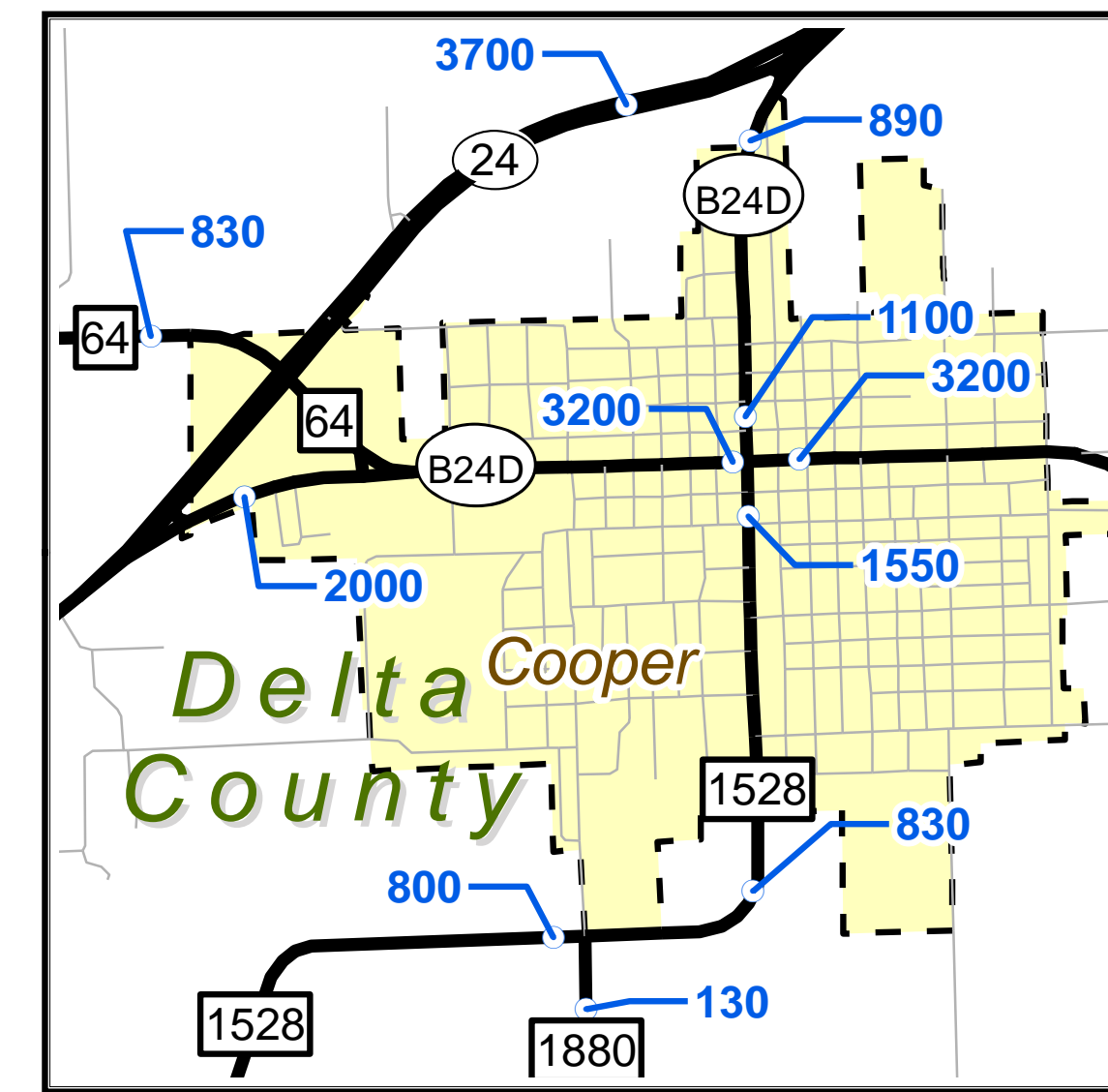
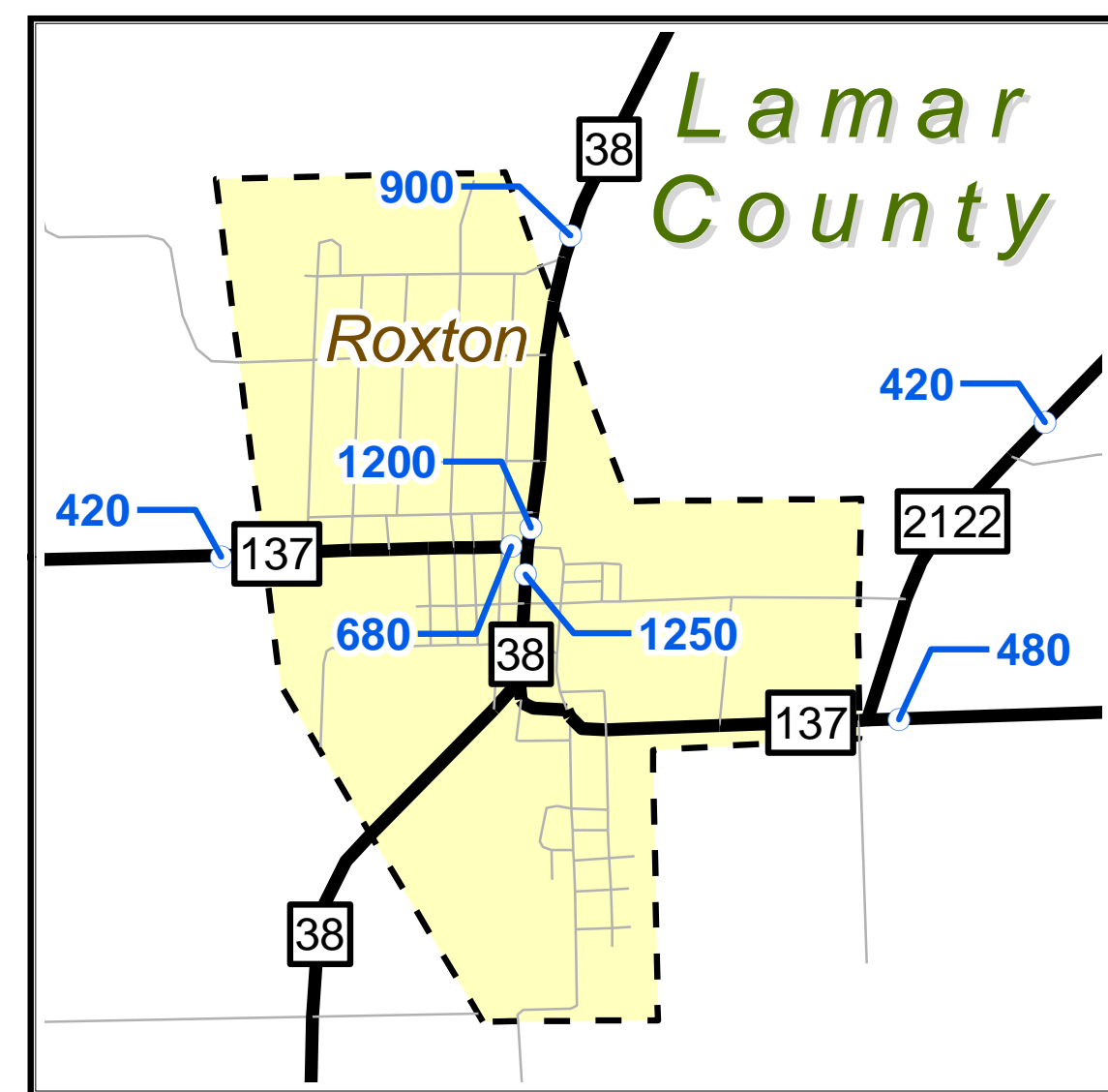
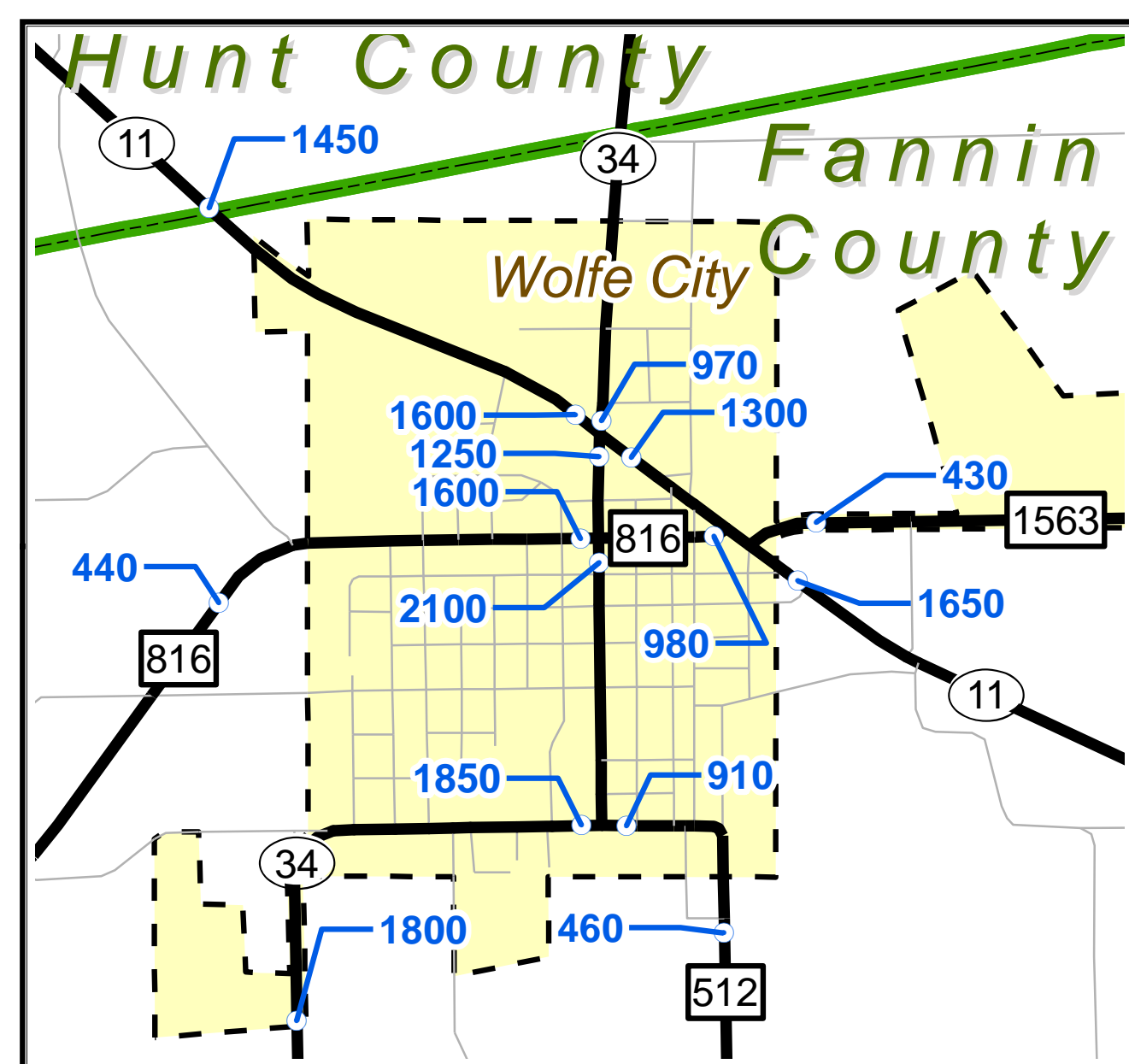
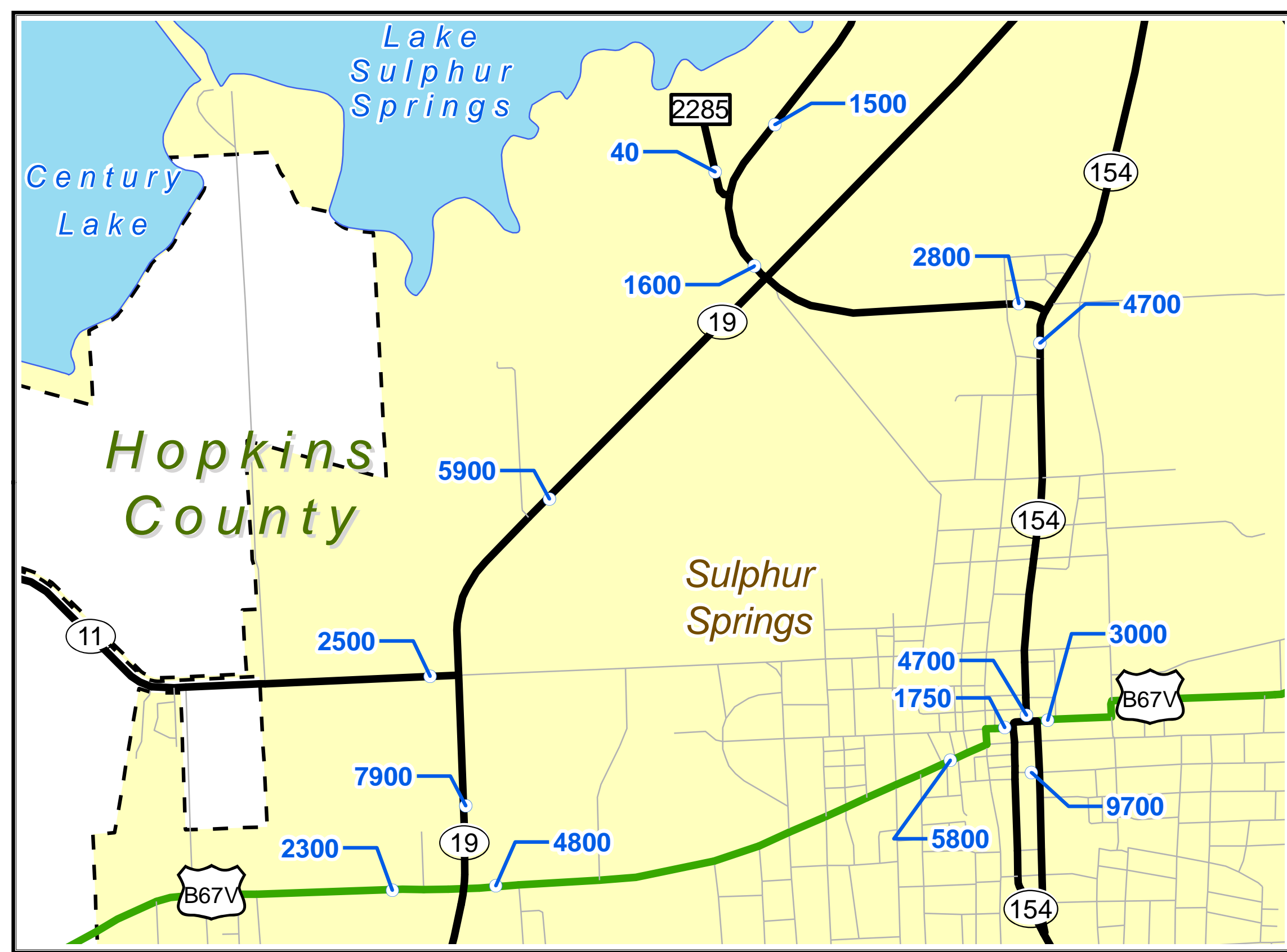
COPYRIGHT 2012 by the Texas Department of Transportation.
 All rights reserved.
 NOTICE: This map has been prepared for use within the Texas Department of Transportation. Accuracy is limited to the validity of availability data.



2011 PARIS DISTRICT TRAFFIC MAP

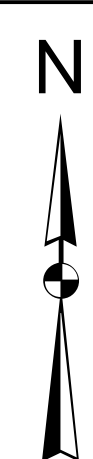
PREPARED BY THE
 Texas Department of Transportation
 Transportation Planning and Programming Division
 IN COOPERATION WITH THE
 U.S. Department of Transportation





- Annual Stations
- call other values
- BF
- BI
- BS
- BU
- FM
- FS
- PR
- RE
- RM
- RR
- RS
- SH
- SL
- SS
- UA
- UP
- US
- City
- District
- County
- Lakes

COPYRIGHT 2012 by the Texas Department of Transportation.
 All rights reserved.
 NOTICE: This map has been prepared for use within the
 Texas Department of Transportation. Accuracy is limited
 to the validity of availability data.



2011 PARIS DISTRICT TRAFFIC MAP

PREPARED BY THE
 Texas Department of Transportation
 Transportation Planning and Programming Division
 IN COOPERATION WITH THE
 U.S. Department of Transportation

